

# **A303 Stonehenge**

## **Amesbury to Berwick Down**

**Archaeological Evaluation Report:**

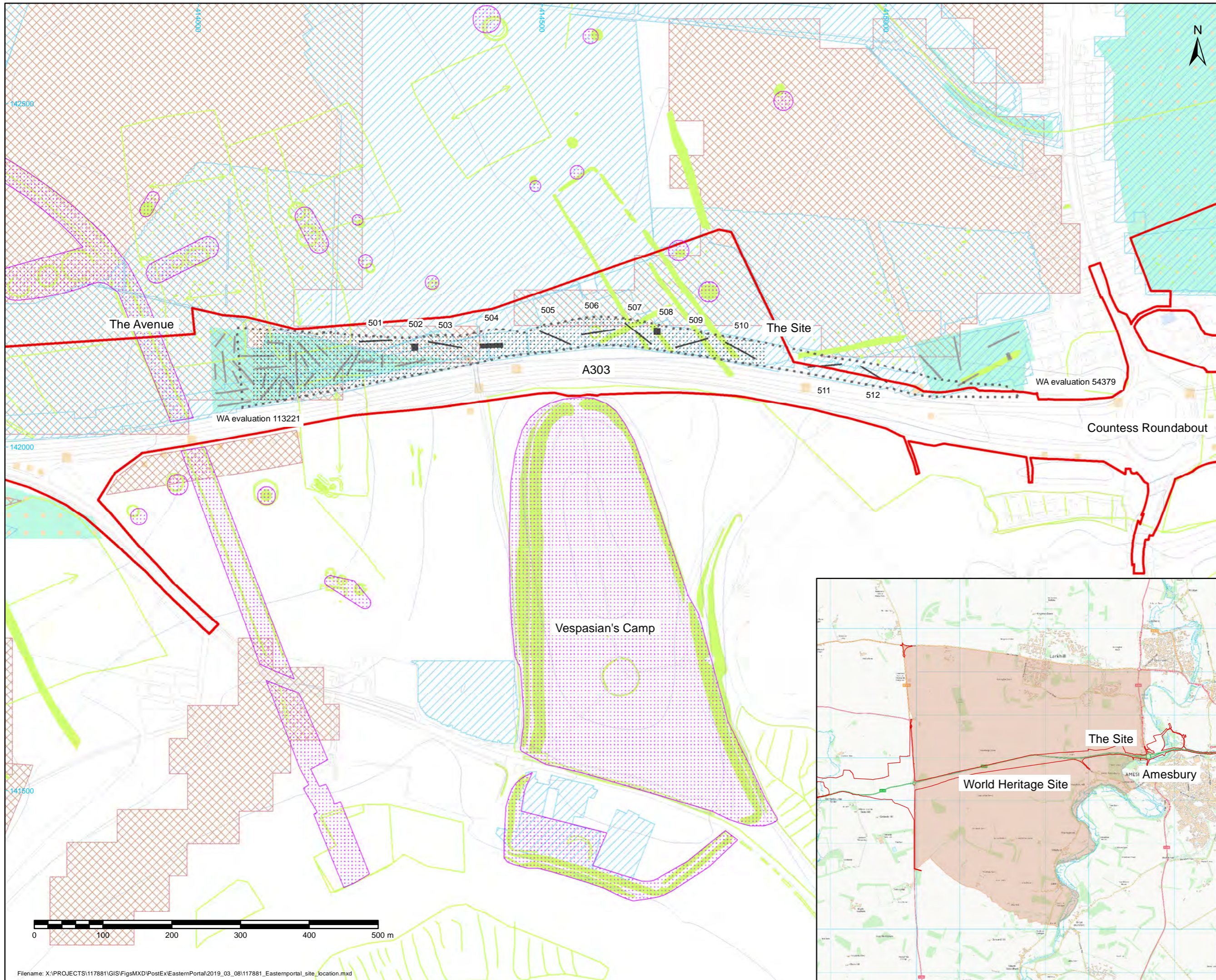
**Eastern Portal - Part 2: Figures**

April 2019



## Table of figures and plates

Figure 11.1	Site location and previous archaeological fieldwork
Figure 11.2	Test pit locations: 1
Figure 11.3	Test pit locations: 2
Figure 11.4	Test pit locations: 3
Figure 11.5	Test pit locations: 4
Figure 11.6	Test pit locations: 5
Figure 11.7	Test pit locations: 6
Figure 11.8	Test pit locations: 7
Figure 11.9	Trench Results: 1
Figure 11.10	Trench Results: 2
Figure 11.11	Trench Results: 3
Figure 11.12	Trench Results: 4
Figure 11.13	Trench Results: 5
Figure 11.14	Trench Results: 6
Figure 11.15	Trench Results: 7
Figure 11.16	Trench Results: 8
Figure 11.17	Trench Results: 9
Figure 11.18	Trench Results: 10
Figure 11.19	Section drawings, trench 504
Figure 11.20	Section drawings, trenches 506, 507 and 511
Figure 11.21	Section drawings, trench 512
Figure 11.22	Borehole transect A
Figure 11.23	Borehole transect B
Figure 11.24	Prehistoric, Roman and medieval pottery distribution
Figure 11.25	Worked flint distribution
Figure 11.26	Burnt flint distribution
Figure 11.27	CBM distribution
Figure 11.28	Metalwork distribution
Figure 11.29	Post-medieval and modern pottery distribution
Figure 11.30	Distribution of other materials
Plate 12.1	Working shot of test pitting in east of the Site showing narrow east-west dry valley
Plate 12.2	Test pitting and investigating trenches 511 and 512, showing drop in ground level to River Avon
Plate 12.3	Representative section of test pit 1407 4206 showing plough scars
Plate 12.4	View from the west of archaeologists investigating colluvial sequence and parallel ditches in trench 504
Plate 12.5	Oblique view of north-west facing section through natural hollow 51224, with stony horizon 51224 at base of upper colluvium and lower colluvium below
Plate 12.6	Test pit 1506 4210 showing shallow post-medieval or modern pit (with animal bone on right) cut into colluvium, above natural soliflucted chalk_201783_D53_5100105
Plate 12.7	North-facing section of ditch 50442=50445
Plate 12.8	South-facing section of ditch 50448
Plate 12.9	Deeper test pit 201783_D53_5100105
Plate 12.10	View from the north-east of shallow cut 50905 truncating the chalk (excavated in hand-dug slots)



NOTES / LEGEND

**Legend**

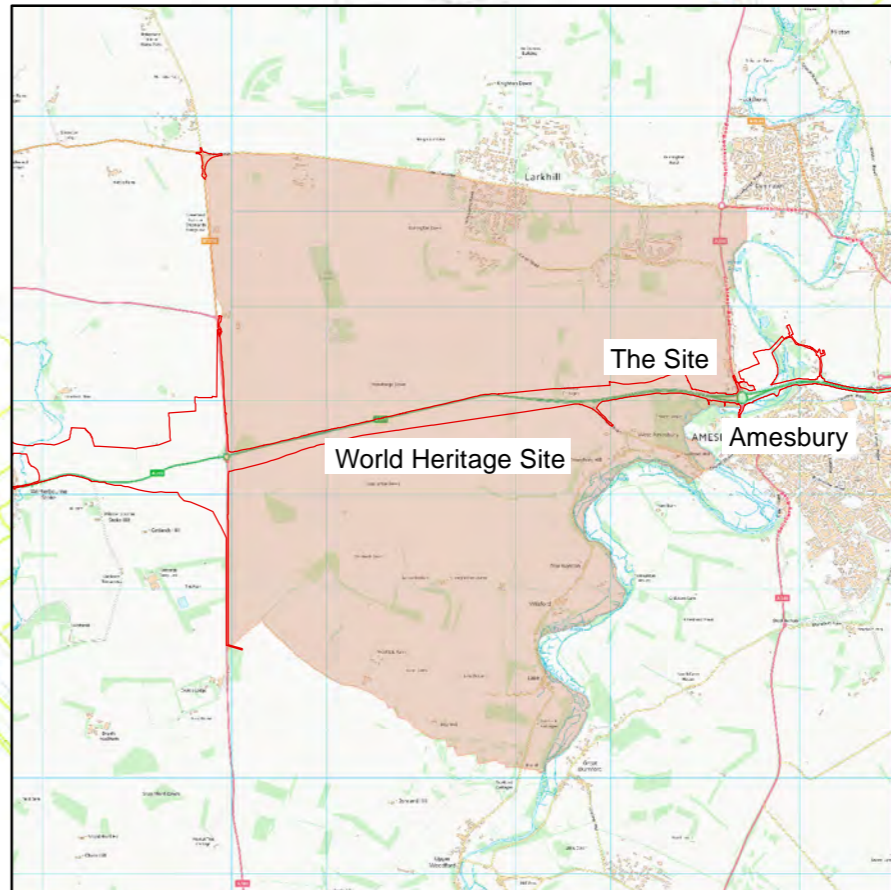
- Scheduled Monuments
- DCO boundary
- Evaluation area
- Fieldwalked area as part of current works
- Trenches excavated as part of current works
- Contour lines at 10 m intervals
- Previous trenching impacting on site area
- Features shown on National mapping Programme

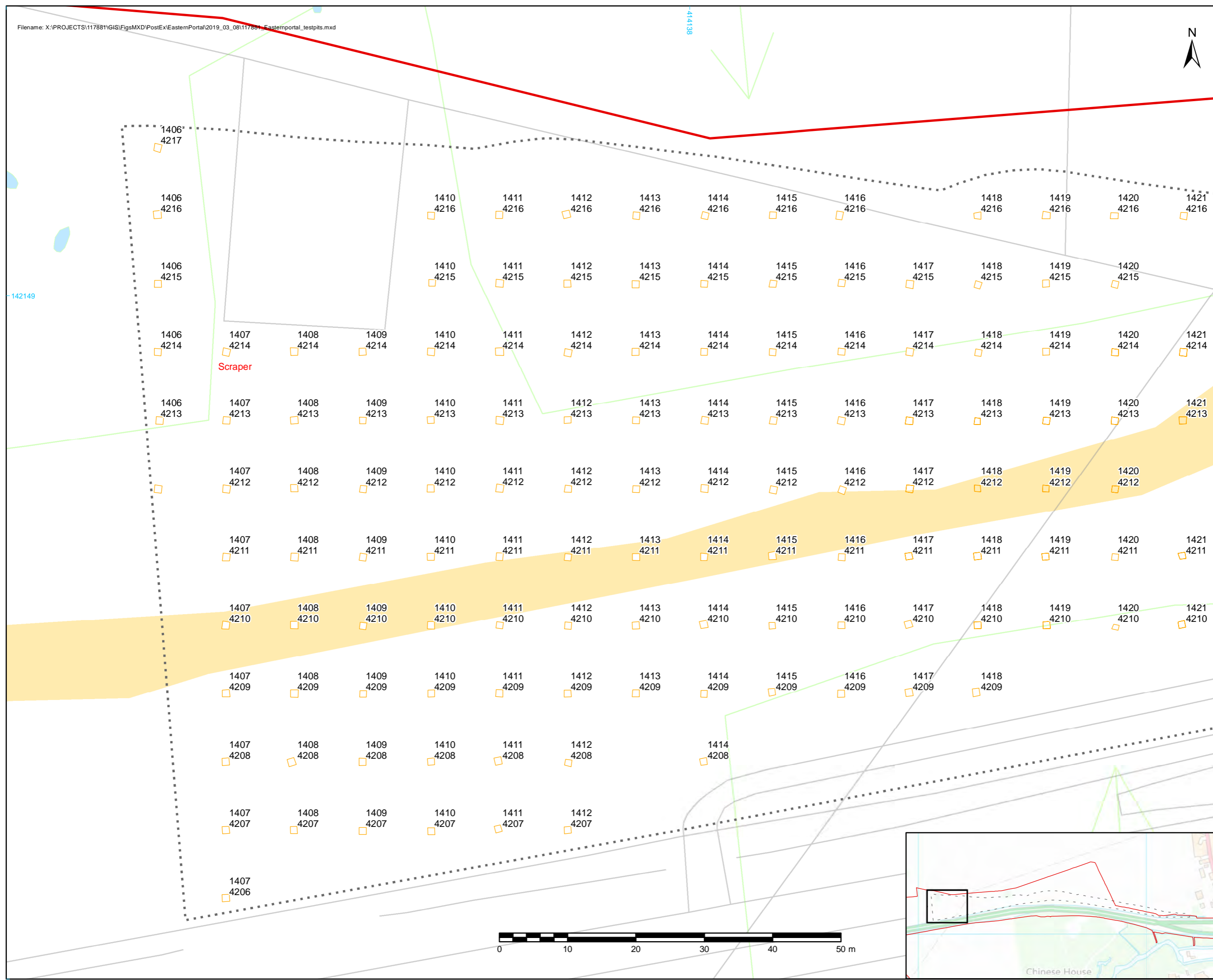
**Previous fieldwork**

- Area of fieldwalking
- Area of geophysical survey
- Area of excavation
- Area of trial trenching
- Area of test-pitting
- Area of watching brief

OS Basemapping: © Crown copyright and database rights 2017 Ordnance Survey 100030649.

Revision Details	By	Date	Suffix
Purpose of issue			
Archaeological mitigation			
Client		Working on behalf of	
Highways England			
Project Title			
A303 Eastern Portal project ref: 117881			
Drawing Title			
Figure 11.1: Site location and previous archaeological fieldwork			
Designed RM/RG	Drawn RM/RG	Checked	Approved
		Date 11/03/2019	
Internal Project No.			
WA reference: 117881			
Scale @ A3		Zone	
1:5,000			
THIS DOCUMENT HAS BEEN PREPARED PURSUANT TO AND SUBJECT TO THE TERMS OF AECOM'S APPOINTMENT BY ITS CLIENT. AECOM ACCEPTS NO LIABILITY FOR ANY USE OF THIS DOCUMENT OTHER THAN BY ITS ORIGINAL CLIENT OR FOLLOWING AECOM'S EXPRESS AGREEMENT TO SUCH USE, AND ONLY FOR THE PURPOSES FOR WHICH IT WAS PREPARED AND PROVIDED.			
Highways England Temple Quay House 2 Temple Quay Bristol BS1 6PN			 AECOM + mace + WSP
Drawing Number Highways England PIN		Rev	
		Volume   Number	
Location		Type   Role   Number	





**Legend**

- ▭ DCO boundary
  - Evaluation area
  - Test pits
- Interpretation of geophysics**
- Possible Archaeology
  - Superficial Geology

OS Basemapping:  
© Crown copyright and database rights 2017 Ordnance Survey 100030649.

Revision Details		By	Date	Suffix
		Check		

Purpose of issue  
Archaeological mitigation

Client  
Highways England

Working on behalf of  
**highways england**

Project Title  
A303 Eastern Portal project ref: 117881

Drawing Title  
Figure 11.2: Test Pit Locations: 1

Designed	Drawn	Checked	Approved	Date
RM/RG	RM/RG			11/03/2019

Internal Project No.  
WA reference: 117881

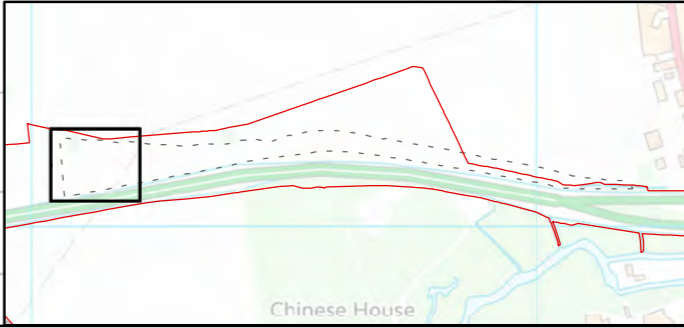
Scale @ A3  
1:500


THIS DOCUMENT HAS BEEN PREPARED PURSUANT TO AND SUBJECT TO THE TERMS OF AECOM'S APPOINTMENT BY ITS CLIENT. AECOM ACCEPTS NO LIABILITY FOR ANY USE OF THIS DOCUMENT OTHER THAN BY ITS ORIGINAL CLIENT OR FOLLOWING AECOM'S EXPRESS AGREEMENT TO SUCH USE, AND ONLY FOR THE PURPOSES FOR WHICH IT WAS PREPARED AND PROVIDED.

Highways England  
Temple Quay House  
2 Temple Quay  
Bristol  
BS1 6PN

**AmW**  
AECOM + mace + WSP

Drawing Number	Highways England PIN	Originator	Volume	Rev





**Legend**

- 201788 boreholes
- Borehole transect B
- DCO boundary
- Evaluation area
- Test pits
- Trench
- Interpretation of geophysics**
- Former Field Boundary
- Superficial Geology

OS Basemapping:  
© Crown copyright and database rights 2017 Ordnance Survey 100030649.

Revision Details		By	Date	Suffix
		Check		

Purpose of issue  
Archaeological mitigation

Client  
Highways England

Working on behalf of

Project Title  
A303 Eastern Portal project ref: 117881

Drawing Title  
Figure 11.3: Test Pit Locations: 2

Designed	Drawn	Checked	Approved	Date
RM/RG	RM/RG			11/03/2019

Internal Project No.  
WA reference: 117881

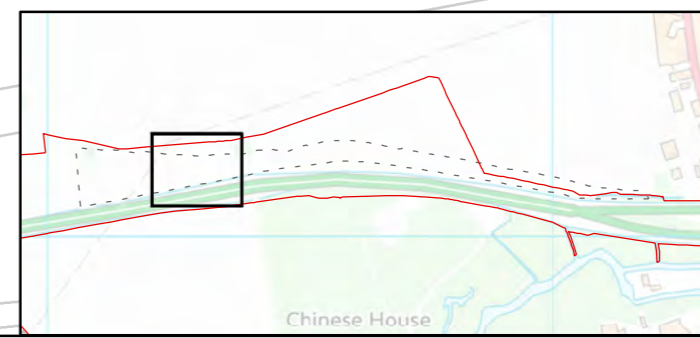
Scale @ A3  
1:500

THIS DOCUMENT HAS BEEN PREPARED PURSUANT TO AND SUBJECT TO THE TERMS OF AECOM'S APPOINTMENT BY ITS CLIENT. AECOM ACCEPTS NO LIABILITY FOR ANY USE OF THIS DOCUMENT OTHER THAN BY ITS ORIGINAL CLIENT OR FOLLOWING AECOM'S EXPRESS AGREEMENT TO SUCH USE, AND ONLY FOR THE PURPOSES FOR WHICH IT WAS PREPARED AND PROVIDED.

Highways England  
Temple Quay House  
2 Temple Quay  
Bristol  
BS1 6PN










AECOM + mace + WSP

Drawing Number	Highways England PIN	Originator	Volume	Rev





**Legend**

-  201788 boreholes
-  Borehole transect A
-  Borehole transect B
-  DCO boundary
-  Evaluation area
-  Test pits
-  Trench
- Interpretation of geophysics**
-  Possible Archaeology
-  Superficial Geology

OS Basemapping:  
© Crown copyright and database rights 2017 Ordnance Survey 100030649.

Revision Details	By	Date	Suffix

Purpose of issue  
Archaeological mitigation

Client  
Highways England

Working on behalf of  


Project Title  
A303 Eastern Portal project ref: 117881

Drawing Title  
Figure 11.4: Test Pit Locations: 3

Designed	Drawn	Checked	Approved	Date
RM/RG	RM/RG			11/03/2019


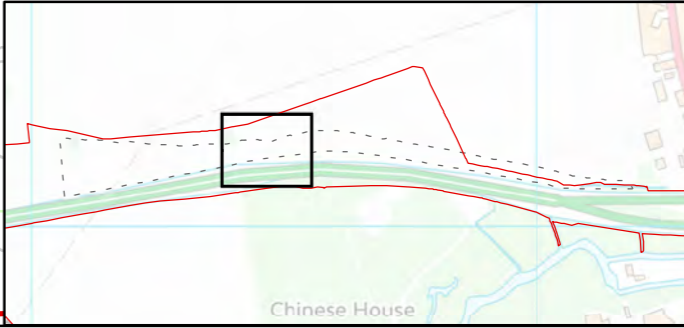
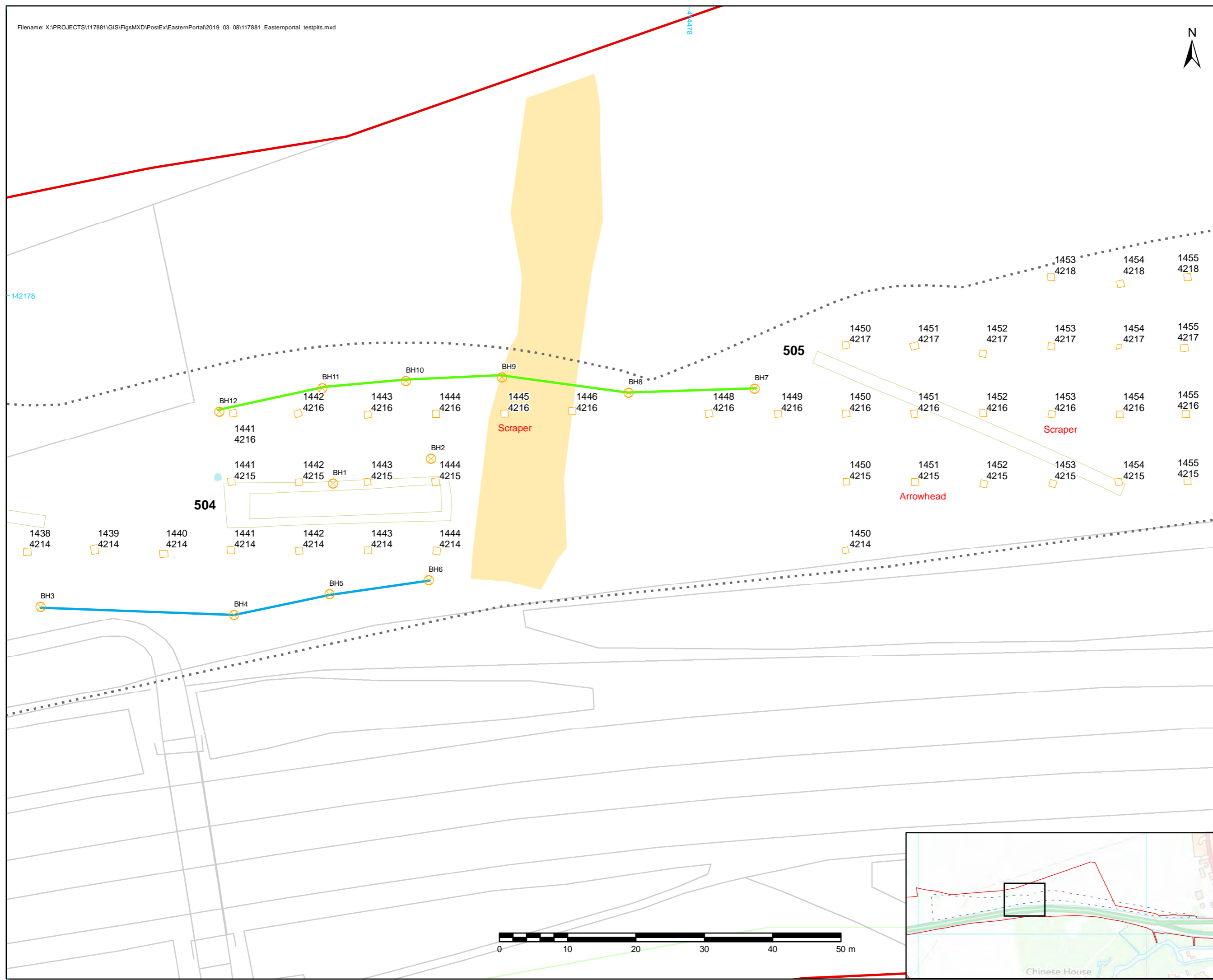
Internal Project No. WA reference: 117881  
Scale @ A3 1:500

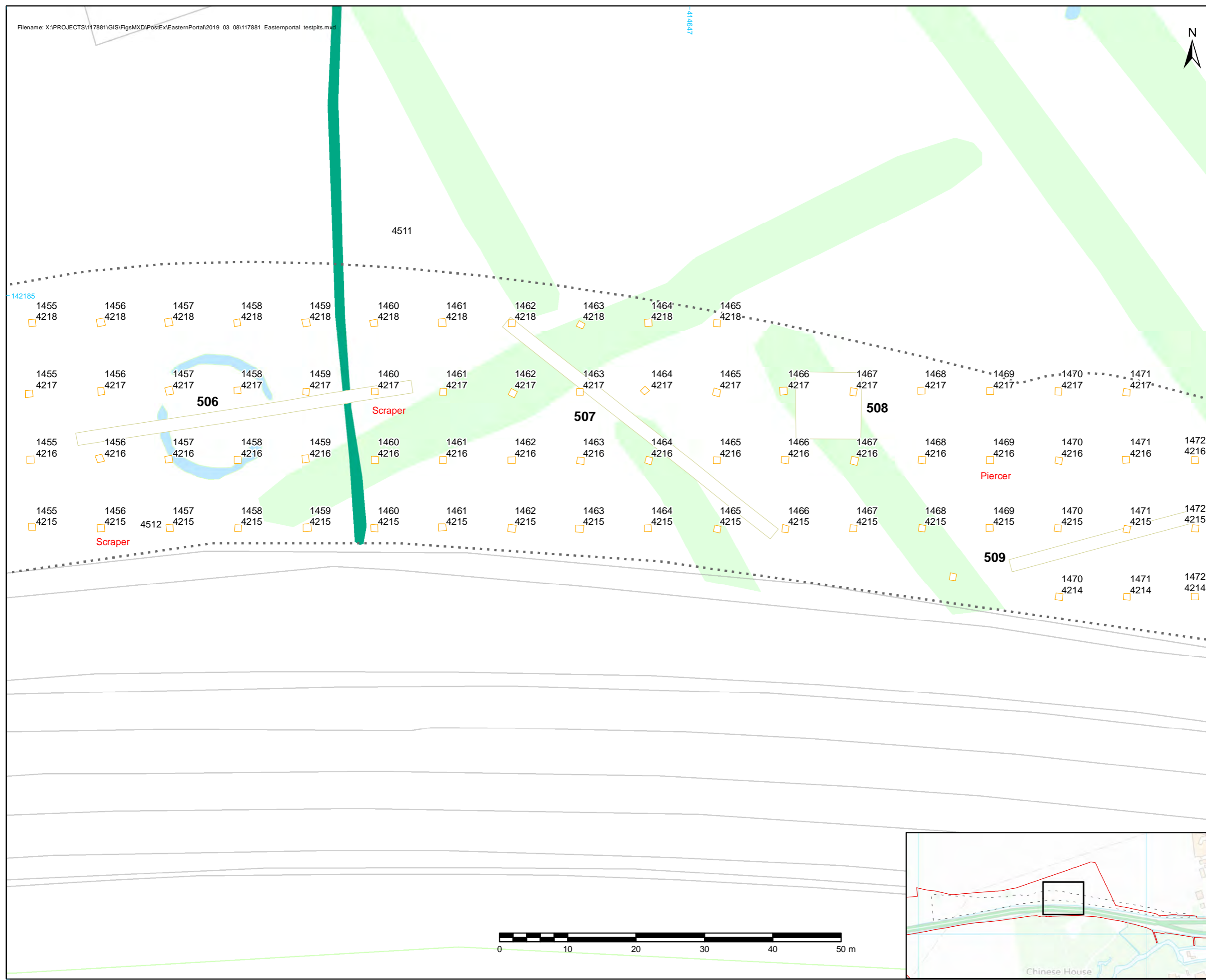
THIS DOCUMENT HAS BEEN PREPARED PURSUANT TO AND SUBJECT TO THE TERMS OF AECOM'S APPOINTMENT BY ITS CLIENT. AECOM ACCEPTS NO LIABILITY FOR ANY USE OF THIS DOCUMENT OTHER THAN BY ITS ORIGINAL CLIENT OR FOLLOWING AECOM'S EXPRESS AGREEMENT TO SUCH USE, AND ONLY FOR THE PURPOSES FOR WHICH IT WAS PREPARED AND PROVIDED.

Highways England  
Temple Quay House  
2 Temple Quay  
Bristol  
BS1 6PN

  
AECOM + mace + WSP

Drawing Number	Originator	Volume	Rev
Highways England PIN			





**Legend**

- DCO boundary
- Evaluation area
- Test pits
- Trench
- Interpretation of geophysics**
- Archaeology
- Possible Archaeology
- Features shown on National Mapping Programme

OS Basemapping:  
© Crown copyright and database rights 2017 Ordnance Survey 100030649.

Revision Details	By	Check	Date	Suffix

Purpose of issue  
Archaeological mitigation

Client  
Highways England

Working on behalf of

Project Title  
A303 Eastern Portal project ref: 117881

Drawing Title  
Figure 11.5: Test Pit Locations: 4

Designed	Drawn	Checked	Approved	Date
RMRG	RMRG			11/03/2019

Internal Project No.  
WA reference: 117881

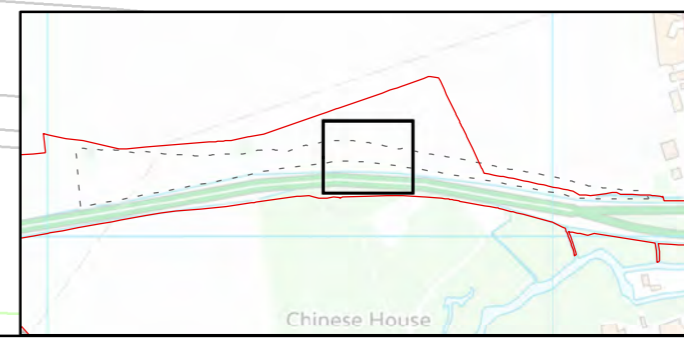
Scale @ A3  
1:500

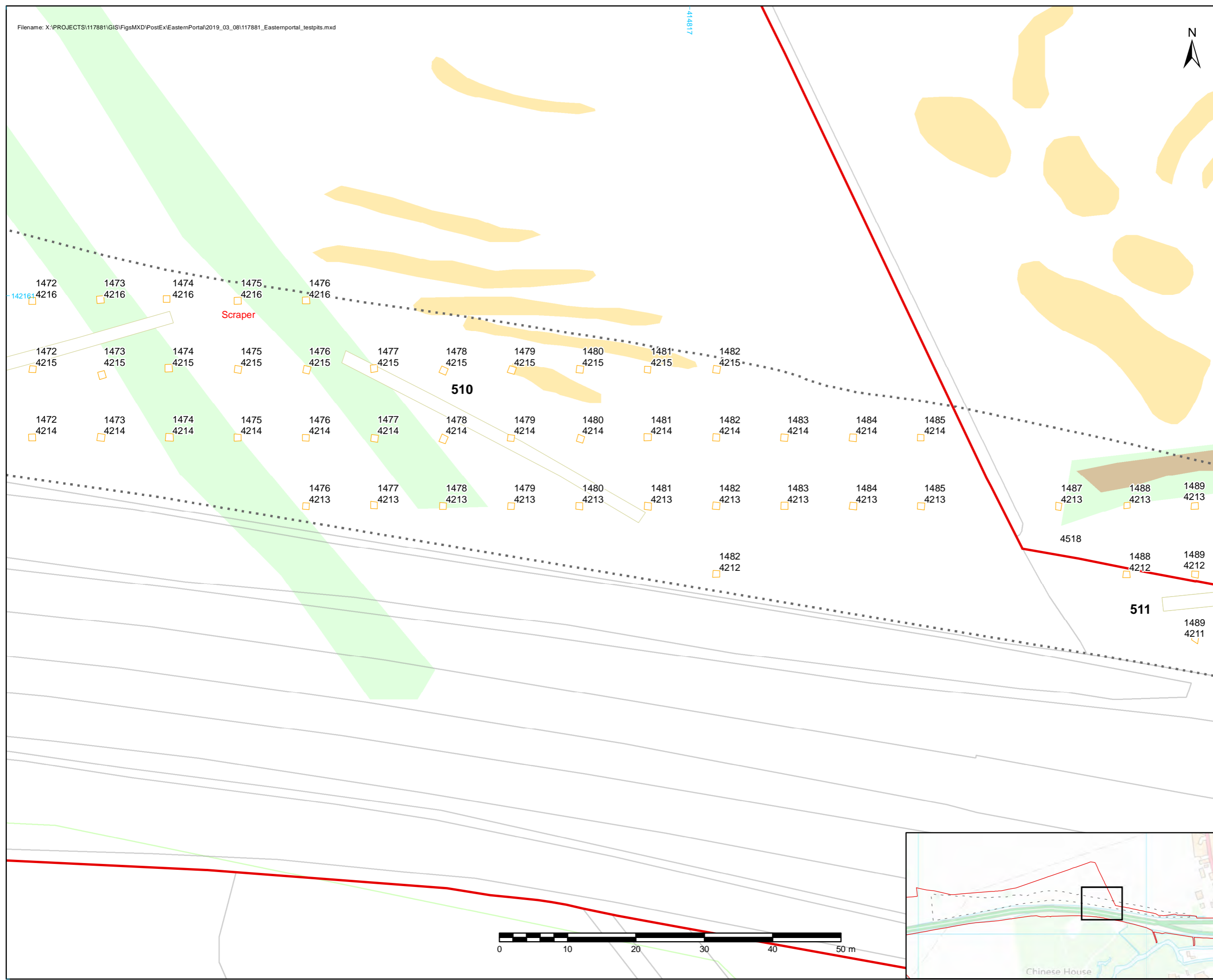
THIS DOCUMENT HAS BEEN PREPARED PURSUANT TO AND SUBJECT TO THE TERMS OF AECOM'S APPOINTMENT BY ITS CLIENT. AECOM ACCEPTS NO LIABILITY FOR ANY USE OF THIS DOCUMENT OTHER THAN BY ITS ORIGINAL CLIENT OR FOLLOWING AECOM'S EXPRESS AGREEMENT TO SUCH USE, AND ONLY FOR THE PURPOSES FOR WHICH IT WAS PREPARED AND PROVIDED.

Highways England  
Temple Quay House  
2 Temple Quay  
Bristol  
BS1 6PN

AECOM + mace + WSP

Drawing Number	Highways England PIN	Originator	Volume	Rev





**Legend**

- DCO boundary
- Evaluation area
- Test pits
- Trench
- Former Field Boundary
- Superficial Geology
- Features shown on National Mapping Programme

**Interpretation of geophysics**

- Former Field Boundary
- Superficial Geology
- Features shown on National Mapping Programme

OS Basemapping: © Crown copyright and database rights 2017 Ordnance Survey 100030649.

Revision Details	By	Check	Date	Suffix

Purpose of issue  
Archaeological mitigation

Client  
Highways England

Working on behalf of

Project Title  
A303 Eastern Portal project ref: 117881

Drawing Title  
Figure 11.6: Test Pit Locations: 5

Designed	Drawn	Checked	Approved	Date
RM/RG	RM/RG			11/03/2019

Internal Project No.  
WA reference: 117881

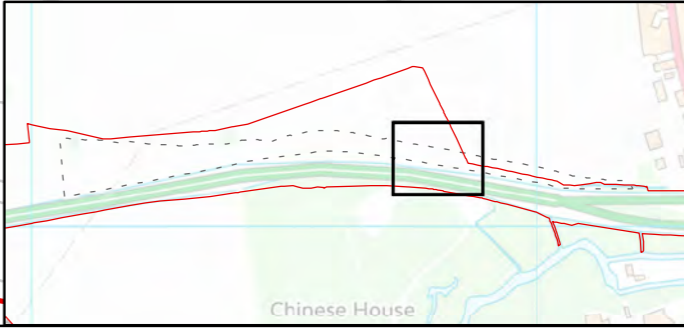
Scale @ A3  
1:500

THIS DOCUMENT HAS BEEN PREPARED PURSUANT TO AND SUBJECT TO THE TERMS OF AECOM'S APPOINTMENT BY ITS CLIENT. AECOM ACCEPTS NO LIABILITY FOR ANY USE OF THIS DOCUMENT OTHER THAN BY ITS ORIGINAL CLIENT OR FOLLOWING AECOM'S EXPRESS AGREEMENT TO SUCH USE, AND ONLY FOR THE PURPOSES FOR WHICH IT WAS PREPARED AND PROVIDED.


Highways England  
Temple Quay House  
2 Temple Quay  
Bristol  
BS1 6PN

AECOM + mace + WSP

Drawing Number	Highways England PIN	Originator	Volume	Rev







**Legend**

- DCO boundary
- Evaluation area
- Test pits
- Trench
- Interpretation of geophysics**
- Former Field Boundary
- Possible Archaeology
- Superficial Geology
- Features shown on National Mapping Programme

OS Basemapping:  
© Crown copyright and database rights 2017 Ordnance Survey 100030649.

Revision Details	By	Check	Date	Suffix

Purpose of issue  
Archaeological mitigation

Client  
Highways England

Working on behalf of

Project Title  
A303 Eastern Portal project ref: 117881

Drawing Title  
Figure 11.7: Test Pit Locations: 6

Designed	Drawn	Checked	Approved	Date
RM/RG	RM/RG			11/03/2019

Internal Project No.  
WA reference: 117881

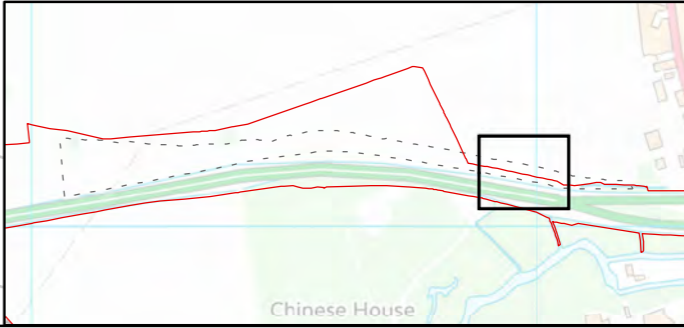
Scale @ A3  
1:500

THIS DOCUMENT HAS BEEN PREPARED PURSUANT TO AND SUBJECT TO THE TERMS OF AECOM'S APPOINTMENT BY ITS CLIENT. AECOM ACCEPTS NO LIABILITY FOR ANY USE OF THIS DOCUMENT OTHER THAN BY ITS ORIGINAL CLIENT OR FOLLOWING AECOM'S EXPRESS AGREEMENT TO SUCH USE, AND ONLY FOR THE PURPOSES FOR WHICH IT WAS PREPARED AND PROVIDED.

Highways England  
Temple Quay House  
2 Temple Quay  
Bristol  
BS1 6PN

AECOM + mace + WSP

Drawing Number	Highways England PIN	Originator	Volume	Rev



-415145

-142122



NOTES / LEGEND

**Legend**

- DCO boundary
- Evaluation area
- Test pits
- Features shown on National Mapping Programme

OS Basemapping:  
© Crown copyright and database rights 2017 Ordnance Survey 100030649.

Revision Details	By	Date	Suffix

Purpose of issue  
Archaeological mitigation

Client  
Highways England

Working on behalf of

Project Title  
A303 Eastern Portal project ref: 117881

Drawing Title  
Figure 11.8: Test Pit Locations: 7

Designed RMRG	Drawn RMRG	Checked	Approved	Date
				11/03/2019

Internal Project No.  
WA reference:117881

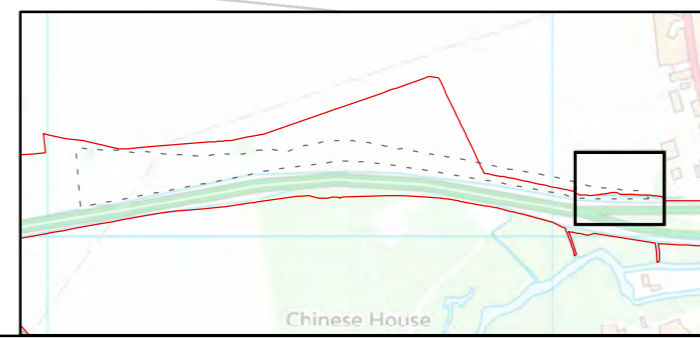

Scale @ A3  
1:500

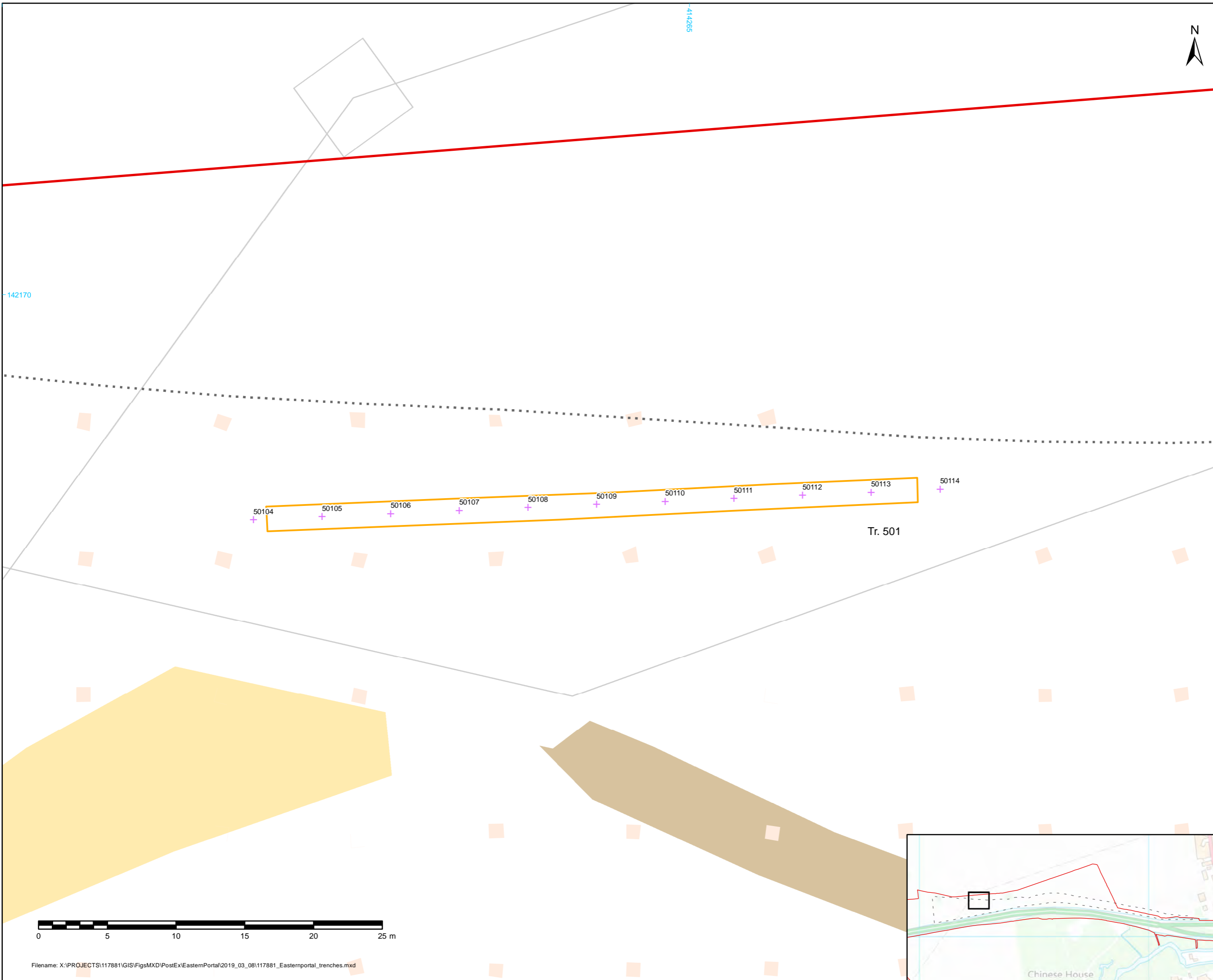
THIS DOCUMENT HAS BEEN PREPARED PURSUANT TO AND SUBJECT TO THE TERMS OF AECOM'S APPOINTMENT BY ITS CLIENT. AECOM ACCEPTS NO LIABILITY FOR ANY USE OF THIS DOCUMENT OTHER THAN BY ITS ORIGINAL CLIENT OR FOLLOWING AECOM'S EXPRESS AGREEMENT TO SUCH USE, AND ONLY FOR THE PURPOSES FOR WHICH IT WAS PREPARED AND PROVIDED.

Highways England  
Temple Quay House  
2 Temple Quay  
Bristol  
BS1 6PN

AECOM + mace + WSP

Drawing Number	Highways England PIN	Originator	Volume	Rev





NOTES / LEGEND

**Legend**

- DCO boundary
- Evaluation area
- + Topsoil sample point
- Survey data**
- Base of trench
- Test pits
- Interpretation of geophysics**
- Former Field Boundary
- Superficial Geology

OS Basemapping:  
© Crown copyright and database rights 2017 Ordnance Survey 100030649.

Revision Details	By	Date	Suffix

Purpose of issue  
Archaeological mitigation

Client  
Highways England

Working on behalf of

Project Title  
A303 Eastern Portal project ref: 117881

Drawing Title  
Figure 11.9: Trench Results: 1

Designed	Drawn	Checked	Approved	Date
RM/RG	RM/RG			11/03/2019

Internal Project No.  
WA reference: 117881

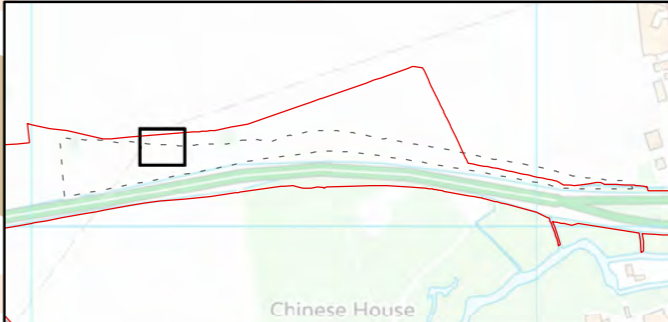

Scale @ A3  
1:250

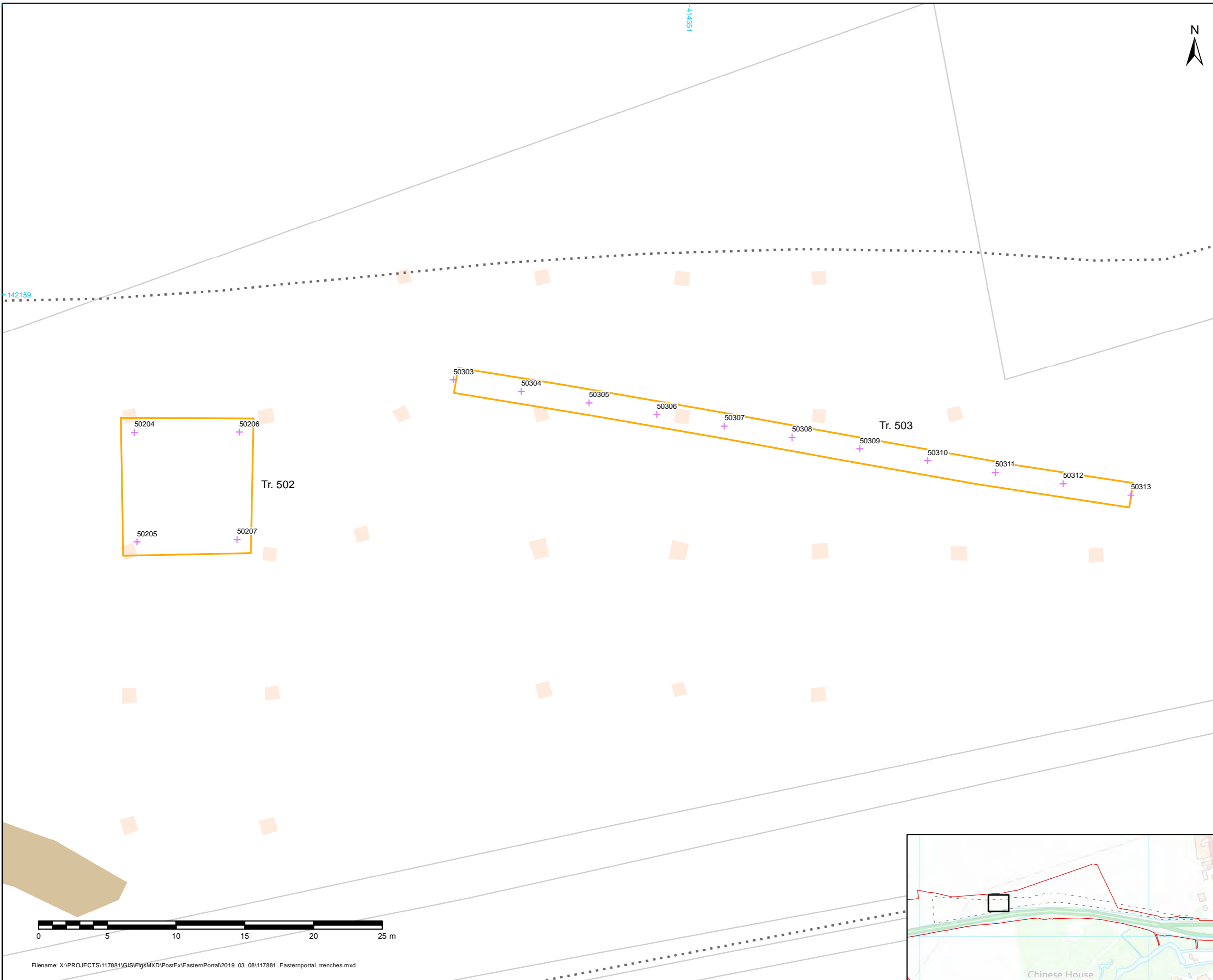
THIS DOCUMENT HAS BEEN PREPARED PURSUANT TO AND SUBJECT TO THE TERMS OF AECOM'S APPOINTMENT BY ITS CLIENT. AECOM ACCEPTS NO LIABILITY FOR ANY USE OF THIS DOCUMENT OTHER THAN BY ITS ORIGINAL CLIENT OR FOLLOWING AECOM'S EXPRESS AGREEMENT TO SUCH USE, AND ONLY FOR THE PURPOSES FOR WHICH IT WAS PREPARED AND PROVIDED.

Highways England  
Temple Quay House  
2 Temple Quay  
Bristol  
BS1 6PN

AECOM + mace + WSP

Drawing Number	Originator	Volume	Rev
Highways England PIN			





NOTES / LEGEND

**Legend**

- DCO boundary
- Evaluation area
- + Topsoil sample point
- Survey data**
- Base of trench
- Test pits
- Interpretation of geophysics**
- Former Field Boundary

OS Basemapping:  
© Crown copyright and database rights 2017 Ordnance Survey 100030649.

Revision Details	By	Date	Suffix
	Check		

Purpose of issue  
Archaeological mitigation

Client  
Highways England

Working on behalf of

Project Title  
A303 Eastern Portal project ref: 117881

Drawing Title  
Figure 11.10: Trench Results: 2

Designed	Drawn	Checked	Approved	Date
RM/RG	RM/RG			11/03/2019

Internal Project No.  
WA reference: 117881

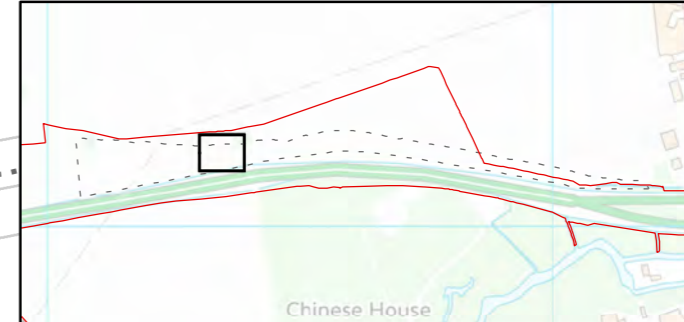
Scale @ A3  
1:250

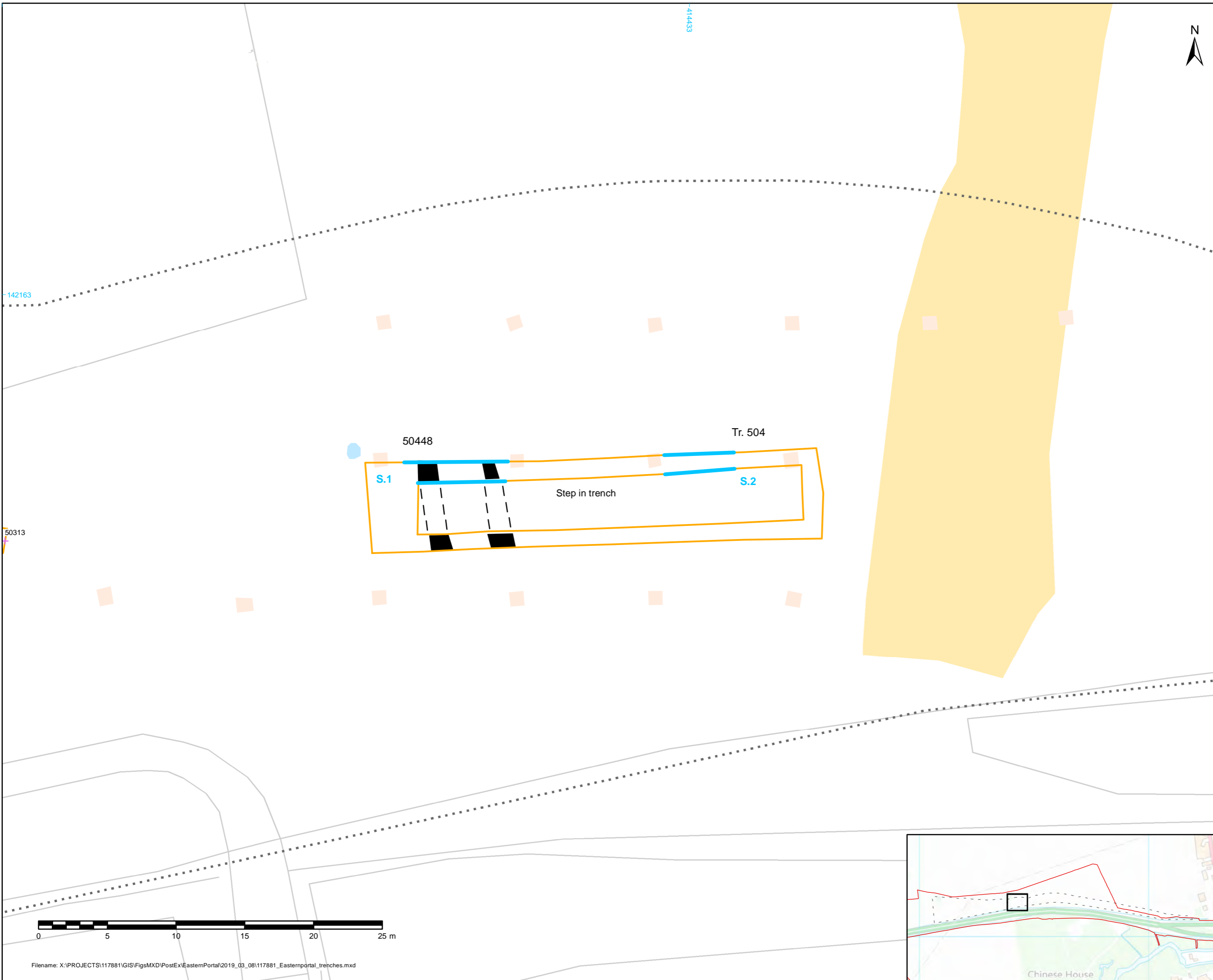
THIS DOCUMENT HAS BEEN PREPARED PURSUANT TO AND SUBJECT TO THE TERMS OF AECOM'S APPOINTMENT BY ITS CLIENT. AECOM ACCEPTS NO LIABILITY FOR ANY USE OF THIS DOCUMENT OTHER THAN BY ITS ORIGINAL CLIENT OR FOLLOWING AECOM'S EXPRESS AGREEMENT TO SUCH USE, AND ONLY FOR THE PURPOSES FOR WHICH IT WAS PREPARED AND PROVIDED.

Highways England  
Temple Quay House  
2 Temple Quay  
Bristol  
BS1 6PN

AECOM + mace + WSP

Drawing Number	Originator	Volume	Rev
Highways England PIN			





NOTES / LEGEND

**Legend**

- DCO boundary
- Evaluation area
- + Topsoil sample point
- Survey data**
- Base of trench
- Archaeology
- Test pits
- Interpretation of geophysics**
- Possible Archaeology
- Superficial Geology

OS Basemapping:  
© Crown copyright and database rights 2017 Ordnance Survey 100030649.

Revision Details	By	Date	Suffix

Purpose of issue  
Archaeological mitigation

Client  
Highways England

Working on behalf of

Project Title  
A303 Eastern Portal project ref: 117881

Drawing Title  
Figure 11.11 Trench Results: 3

Designed	Drawn	Checked	Approved	Date
RM/RG	RM/RG			11/03/2019

Internal Project No.  
WA reference: 117881

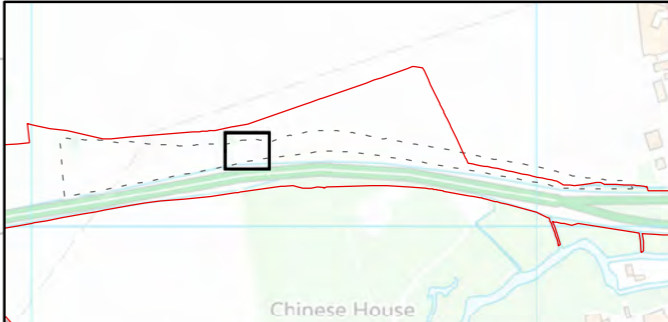
Scale @ A3  
1:250

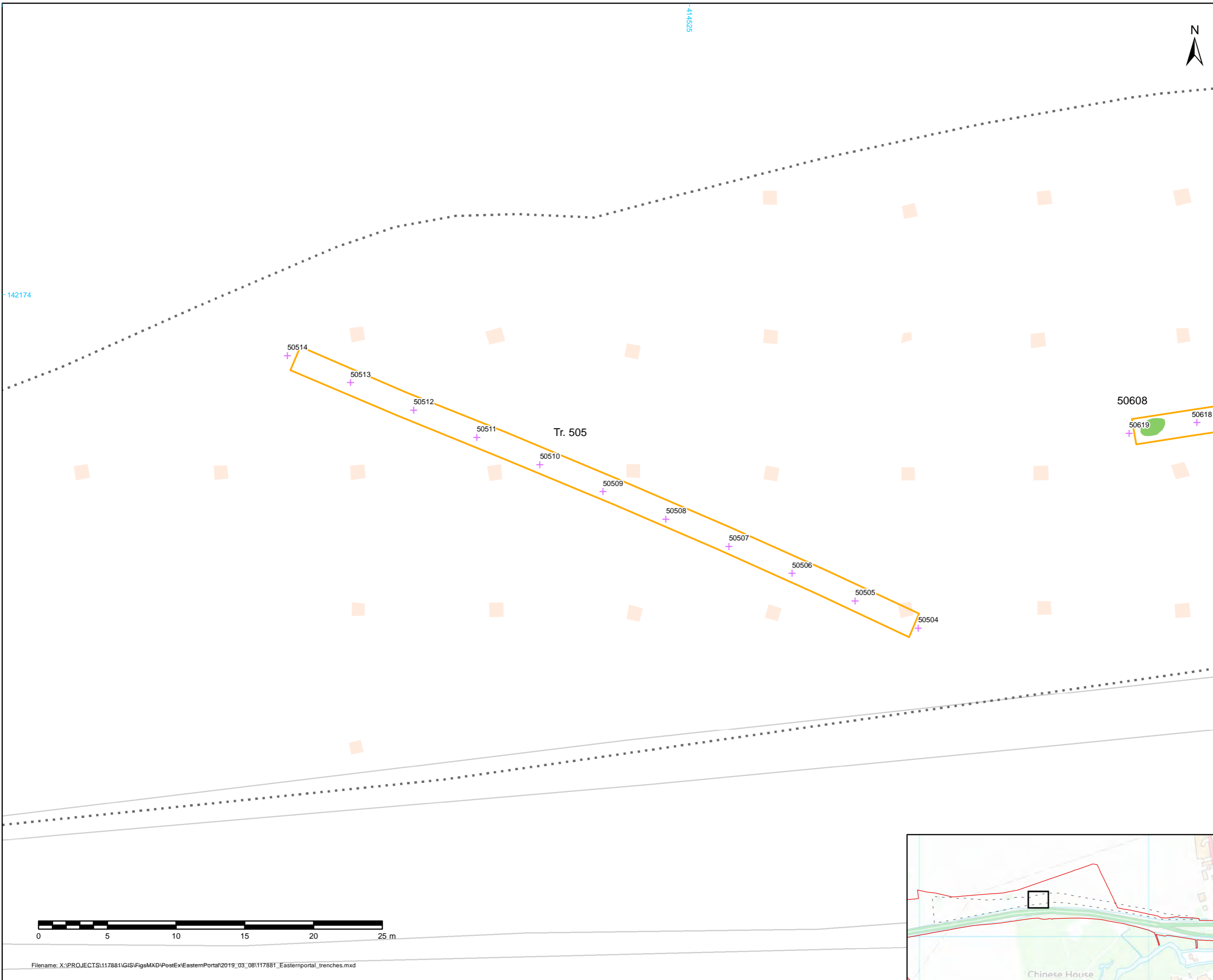
THIS DOCUMENT HAS BEEN PREPARED PURSUANT TO AND SUBJECT TO THE TERMS OF AECOM'S APPOINTMENT BY ITS CLIENT. AECOM ACCEPTS NO LIABILITY FOR ANY USE OF THIS DOCUMENT OTHER THAN BY ITS ORIGINAL CLIENT OR FOLLOWING AECOM'S EXPRESS AGREEMENT TO SUCH USE, AND ONLY FOR THE PURPOSES FOR WHICH IT WAS PREPARED AND PROVIDED.

Highways England  
Temple Quay House  
2 Temple Quay  
Bristol  
BS1 6PN

AECOM + mace + WSP

Drawing Number	Originator	Volume	Rev
Highways England PIN			





NOTES / LEGEND

Legend

- DCO boundary
- Evaluation area
- + Topsoil sample point
- Base of trench
- Tree throw
- Test pits

OS Basemapping:  
© Crown copyright and database rights 2017 Ordnance Survey 100030649.

Revision Details		By	Date	Suffix
		Check		

Purpose of issue  
Archaeological mitigation

Client  
Highways England

Working on behalf of

Project Title  
A303 Eastern Portal project ref: 117881

Drawing Title  
Figure 11.12: Trench Results: 4

Designed	Drawn	Checked	Approved	Date
RM/RG	RM/RG			11/03/2019

Internal Project No.  
WA reference: 117881

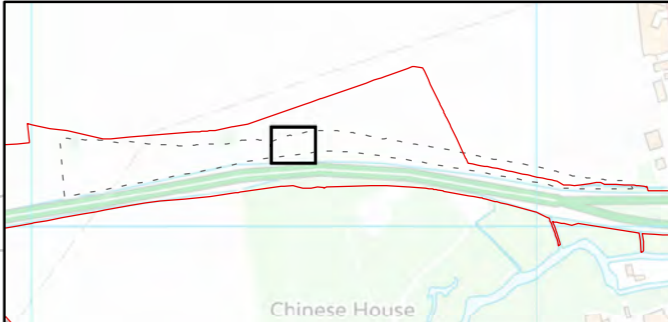

Scale @ A3  
1:250

THIS DOCUMENT HAS BEEN PREPARED PURSUANT TO AND SUBJECT TO THE TERMS OF AECOM'S APPOINTMENT BY ITS CLIENT. AECOM ACCEPTS NO LIABILITY FOR ANY USE OF THIS DOCUMENT OTHER THAN BY ITS ORIGINAL CLIENT OR FOLLOWING AECOM'S EXPRESS AGREEMENT TO SUCH USE, AND ONLY FOR THE PURPOSES FOR WHICH IT WAS PREPARED AND PROVIDED.

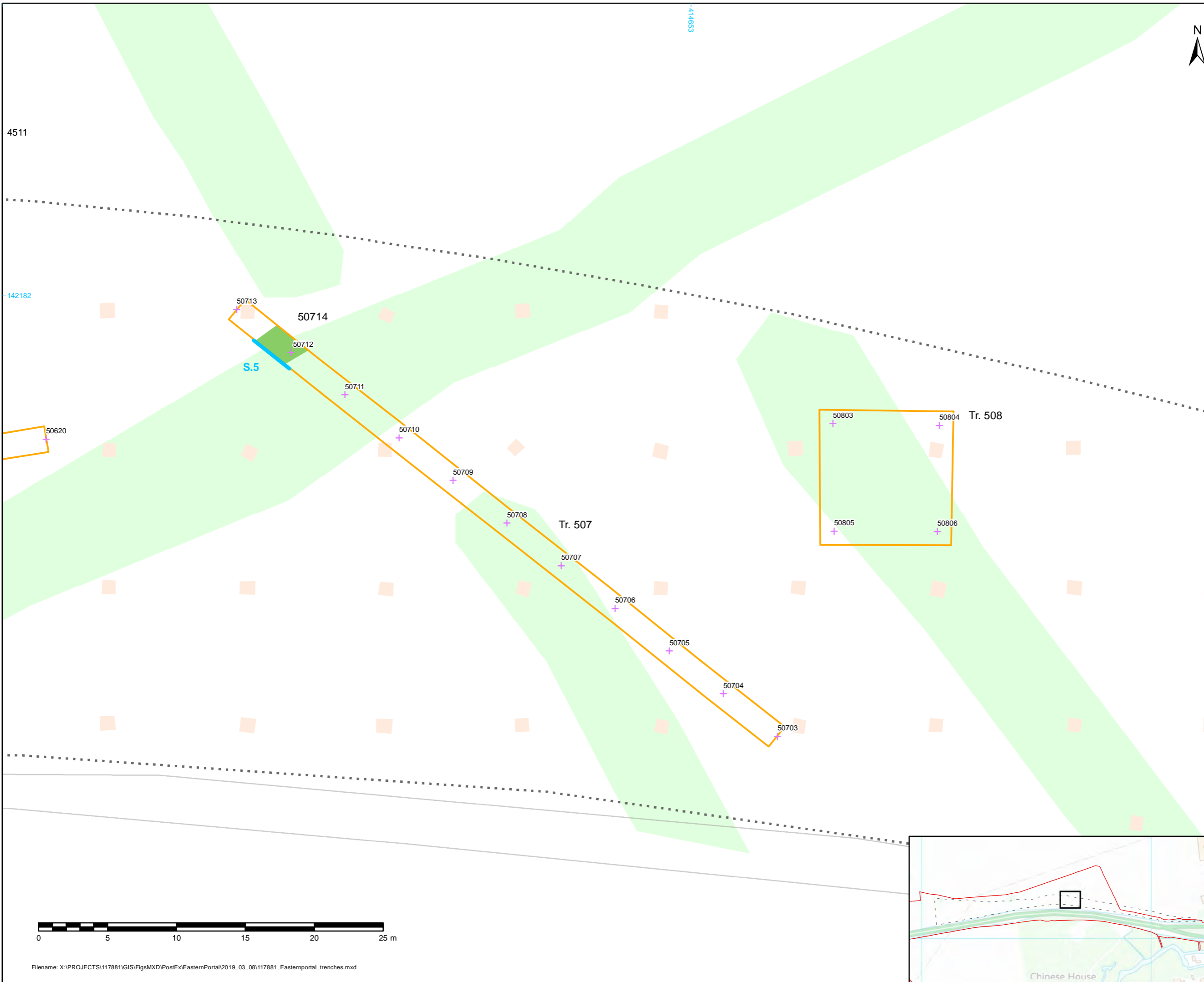
Highways England  
Temple Quay House  
2 Temple Quay  
Bristol  
BS1 6PN

AECOM + mace + WSP

Drawing Number	Highways England PIN	Originator	Volume	Rev







NOTES / LEGEND



**Legend**

- DCO boundary
- Evaluation area
- + Topsoil sample point
- Survey data**
- Base of trench
- Tree throw
- Test pits
- Features shown on National Mapping Programme

OS Basemapping:  
© Crown copyright and database rights 2017 Ordnance Survey 100030649.

Revision Details	By	Check	Date	Suffix

Purpose of issue  
Archaeological mitigation

Client  
Highways England

Working on behalf of

Project Title  
A303 Eastern Portal project ref: 117881

Drawing Title  
Figure 11.14: Trench Results: 6

Designed RMRG	Drawn RMRG	Checked	Approved	Date 11/03/2019
------------------	---------------	---------	----------	--------------------

Internal Project No.  
WA reference: 117881

Scale @ A3  
1:250

THIS DOCUMENT HAS BEEN PREPARED PURSUANT TO AND SUBJECT TO THE TERMS OF AECOM'S APPOINTMENT BY ITS CLIENT. AECOM ACCEPTS NO LIABILITY FOR ANY USE OF THIS DOCUMENT OTHER THAN BY ITS ORIGINAL CLIENT OR FOLLOWING AECOM'S EXPRESS AGREEMENT TO SUCH USE, AND ONLY FOR THE PURPOSES FOR WHICH IT WAS PREPARED AND PROVIDED.

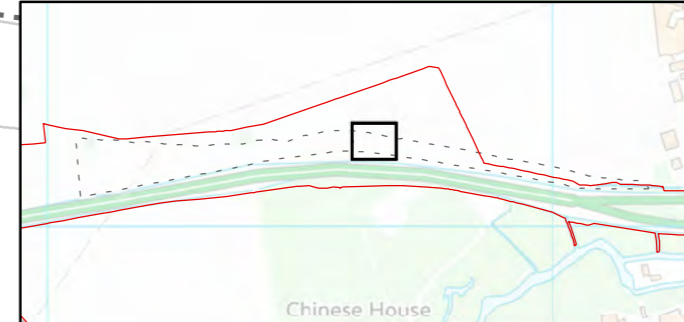
Highways England  
Temple Quay House  
2 Temple Quay  
Bristol  
BS1 6PN

AECOM + mace + WSP

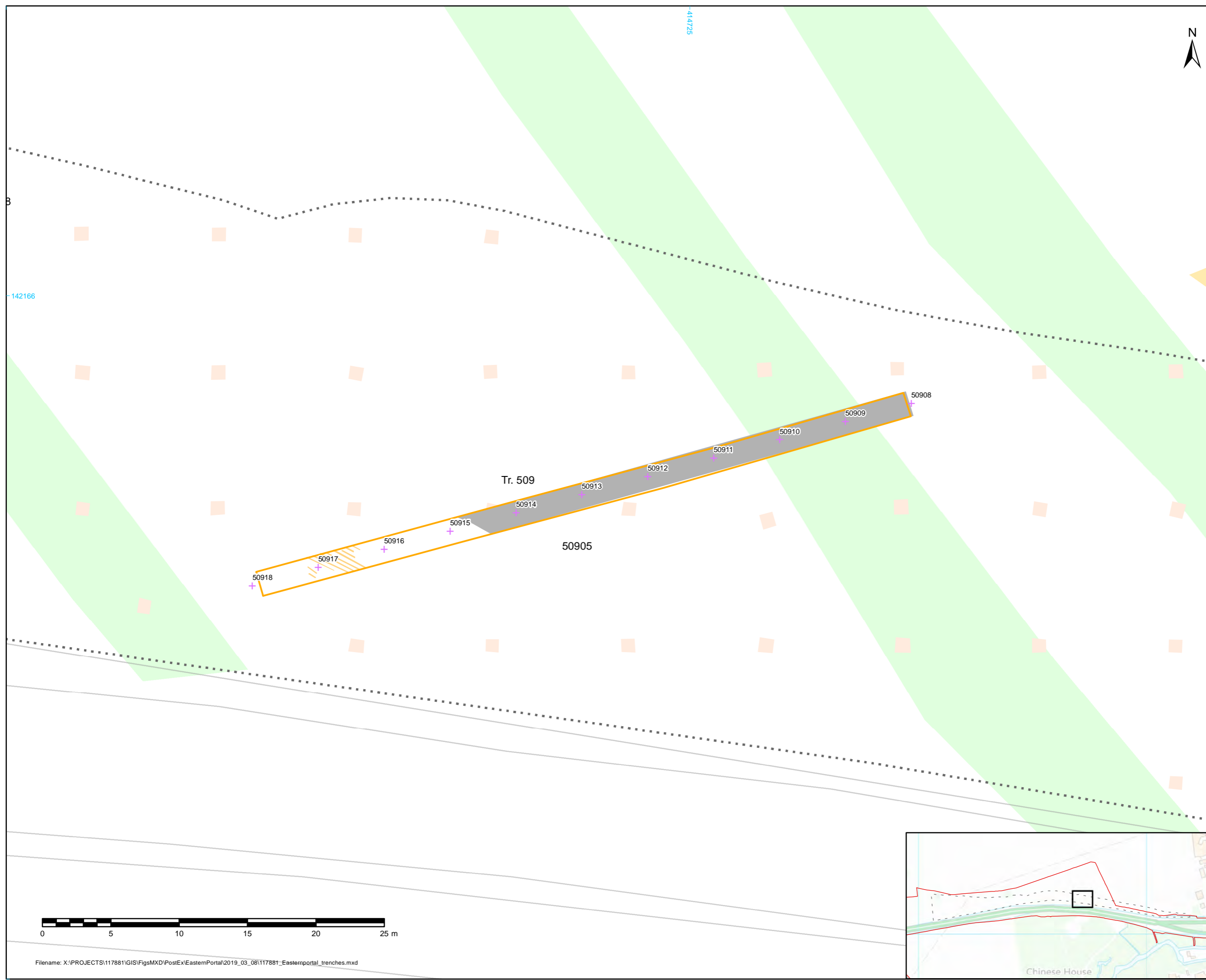
Drawing Number Highways England PIN	Originator	Volume	Rev
Location	Type	Role	Number



Filename: X:\PROJECTS\117881\GIS\Figs\MXD\PostEx\EasternPortal\2019\_03\_08\117881\_Easternportal\_trenches.mxd







NOTES / LEGEND

**Legend**

- DCO boundary
- Evaluation area
- + Topsoil sample point
- Survey data**
- Base of trench
- Plough scar
- Disturbance
- Test pits
- Interpretation of geophysics**
- Superficial Geology
- Features shown on National Mapping Programme

OS Basemapping:  
© Crown copyright and database rights 2017 Ordnance Survey 100030649.

Revision Details	By	Date	Suffix

Purpose of issue  
Archaeological mitigation

Client  
Highways England

Working on behalf of

Project Title  
A303 Eastern Portal project ref: 117881

Drawing Title  
Figure 11.15: Trench Results: 7

Designed	Drawn	Checked	Approved	Date
RM/RG	RM/RG			11/03/2019

Internal Project No.  
WA reference: 117881

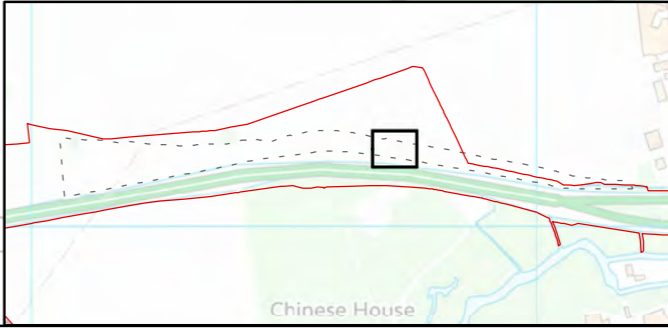
Scale @ A3  
1:250

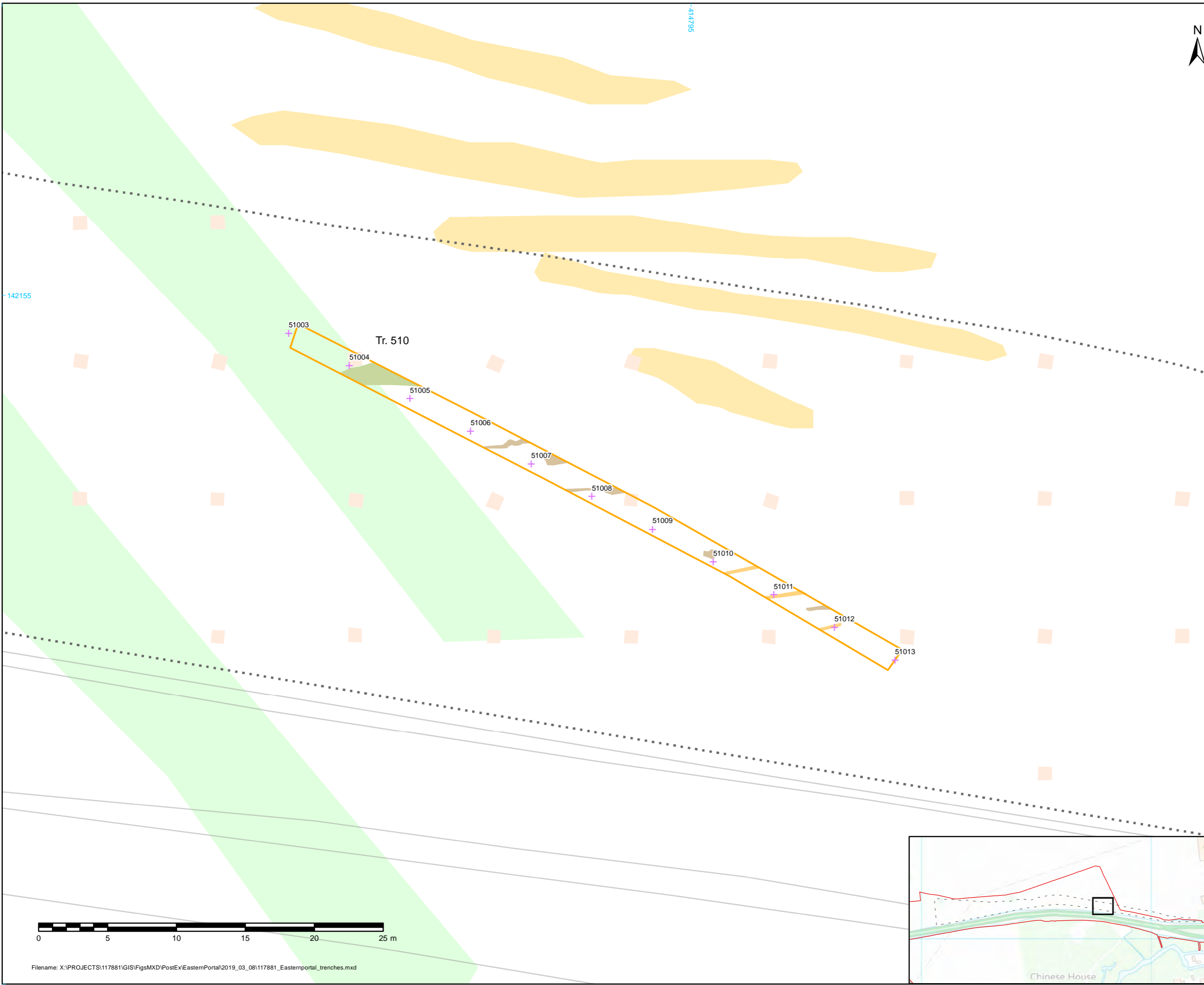
THIS DOCUMENT HAS BEEN PREPARED PURSUANT TO AND SUBJECT TO THE TERMS OF AECOM'S APPOINTMENT BY ITS CLIENT. AECOM ACCEPTS NO LIABILITY FOR ANY USE OF THIS DOCUMENT OTHER THAN BY ITS ORIGINAL CLIENT OR FOLLOWING AECOM'S EXPRESS AGREEMENT TO SUCH USE, AND ONLY FOR THE PURPOSES FOR WHICH IT WAS PREPARED AND PROVIDED.

Highways England  
Temple Quay House  
2 Temple Quay  
Bristol  
BS1 6PN

AECOM + mace + WSP

Drawing Number	Originator	Volume	Rev
Highways England PIN			





NOTES / LEGEND

**Legend**

- DCO boundary
- Evaluation area
- + Topsoil sample point
- Survey data**
- Base of trench
- Periglacial scarring
- Plough scar
- Geology
- Test pits
- Interpretation of geophysics**
- Superficial Geology
- Features shown on National Mapping Programme

OS Basemapping:  
© Crown copyright and database rights 2017 Ordnance Survey 100030649.

Revision Details	By	Date	Suffix

Purpose of issue  
Archaeological mitigation

Client  
Highways England

Working on behalf of

Project Title  
A303 Eastern Portal project ref: 117881

Drawing Title  
Figure 11.16: Trench Results: 8

Designed	Drawn	Checked	Approved	Date
RMRG	RMRG			11/03/2019

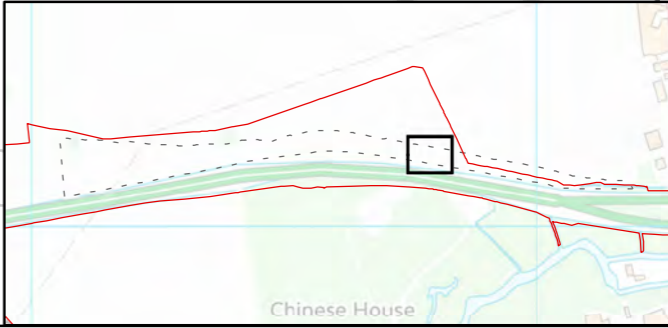
Internal Project No. WA reference: 117881  
Scale @ A3 1:250

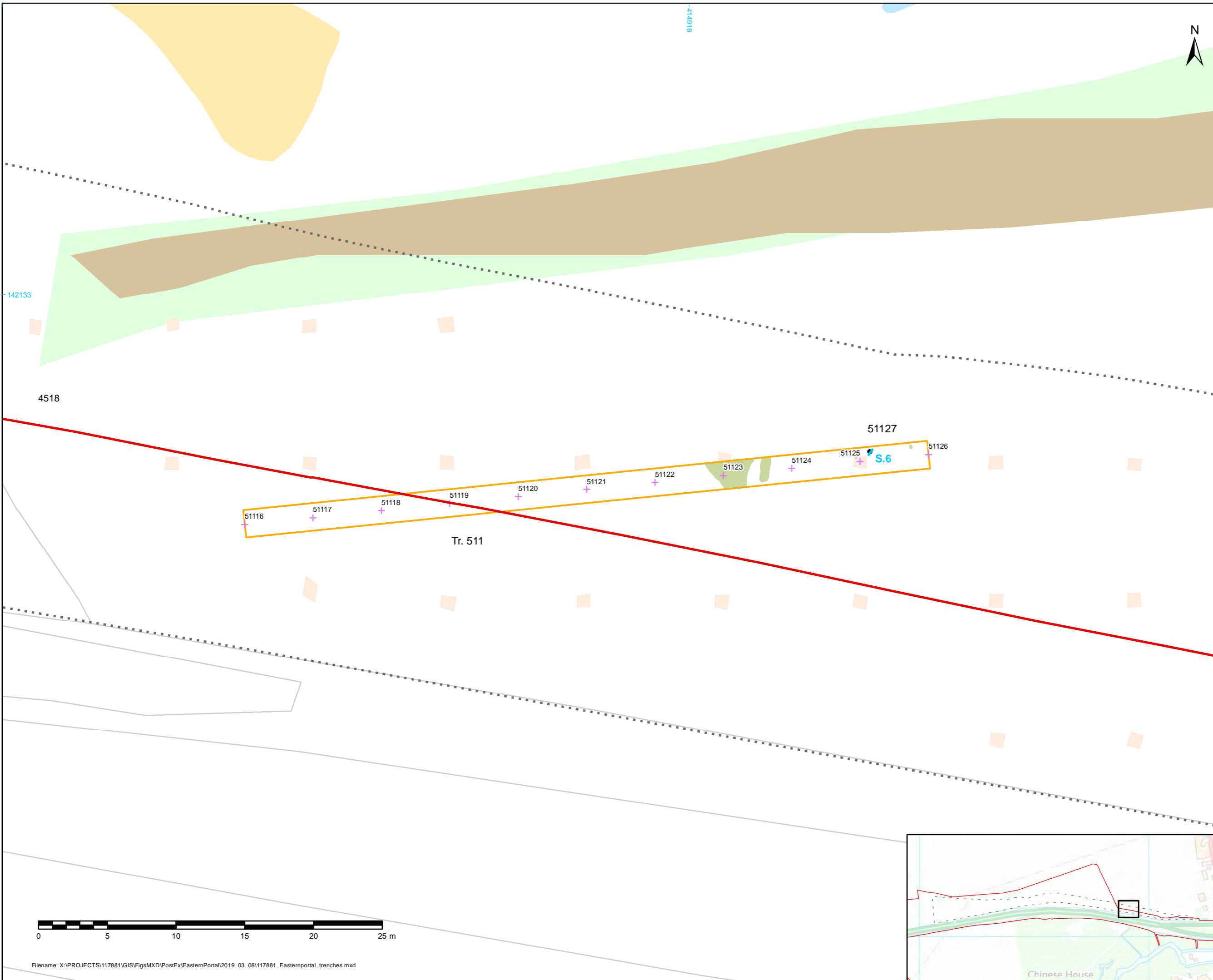
THIS DOCUMENT HAS BEEN PREPARED PURSUANT TO AND SUBJECT TO THE TERMS OF AECOM'S APPOINTMENT BY ITS CLIENT. AECOM ACCEPTS NO LIABILITY FOR ANY USE OF THIS DOCUMENT OTHER THAN BY ITS ORIGINAL CLIENT OR FOLLOWING AECOM'S EXPRESS AGREEMENT TO SUCH USE, AND ONLY FOR THE PURPOSES FOR WHICH IT WAS PREPARED AND PROVIDED.

Highways England  
Temple Quay House  
2 Temple Quay  
Bristol  
BS1 6PN

AECOM + mace + WSP

Drawing Number	Originator	Volume	Rev
Highways England PIN			





**NOTES / LEGEND**

**Legend**

- DCO boundary
- Evaluation area
- Topsoil sample point

**Survey data**

- Base of trench
- Archaeology
- Geology
- Test pits

**Interpretation of geophysics**

- Former Field Boundary
- Possible Archaeology
- Superficial Geology
- Features shown on National Mapping Programme

OS Basemapping:  
© Crown copyright and database rights 2017 Ordnance Survey 100030649.

Revision Details	By	Date	Suffix
	Check		

Purpose of issue  
Archaeological mitigation

Client  
Highways England

Working on behalf of

Project Title  
A303 Eastern Portal project ref: 117881

Drawing Title  
Figure 11.17: Trench Results: 9

Designed	Drawn	Checked	Approved	Date
RM/RG	RM/RG			11/03/2019

Internal Project No.  
WA reference: 117881

Scale @ A3  
1:250

THIS DOCUMENT HAS BEEN PREPARED PURSUANT TO AND SUBJECT TO THE TERMS OF AECOM'S APPOINTMENT BY ITS CLIENT. AECOM ACCEPTS NO LIABILITY FOR ANY USE OF THIS DOCUMENT OTHER THAN BY ITS ORIGINAL CLIENT OR FOLLOWING AECOM'S EXPRESS AGREEMENT TO SUCH USE, AND ONLY FOR THE PURPOSES FOR WHICH IT WAS PREPARED AND PROVIDED.

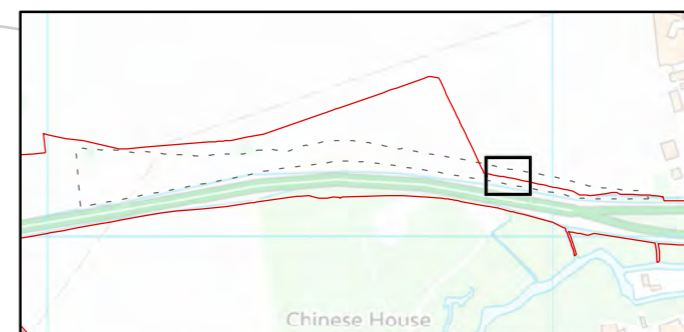
Highways England  
Temple Quay House  
2 Temple Quay  
Bristol  
BS1 6PN

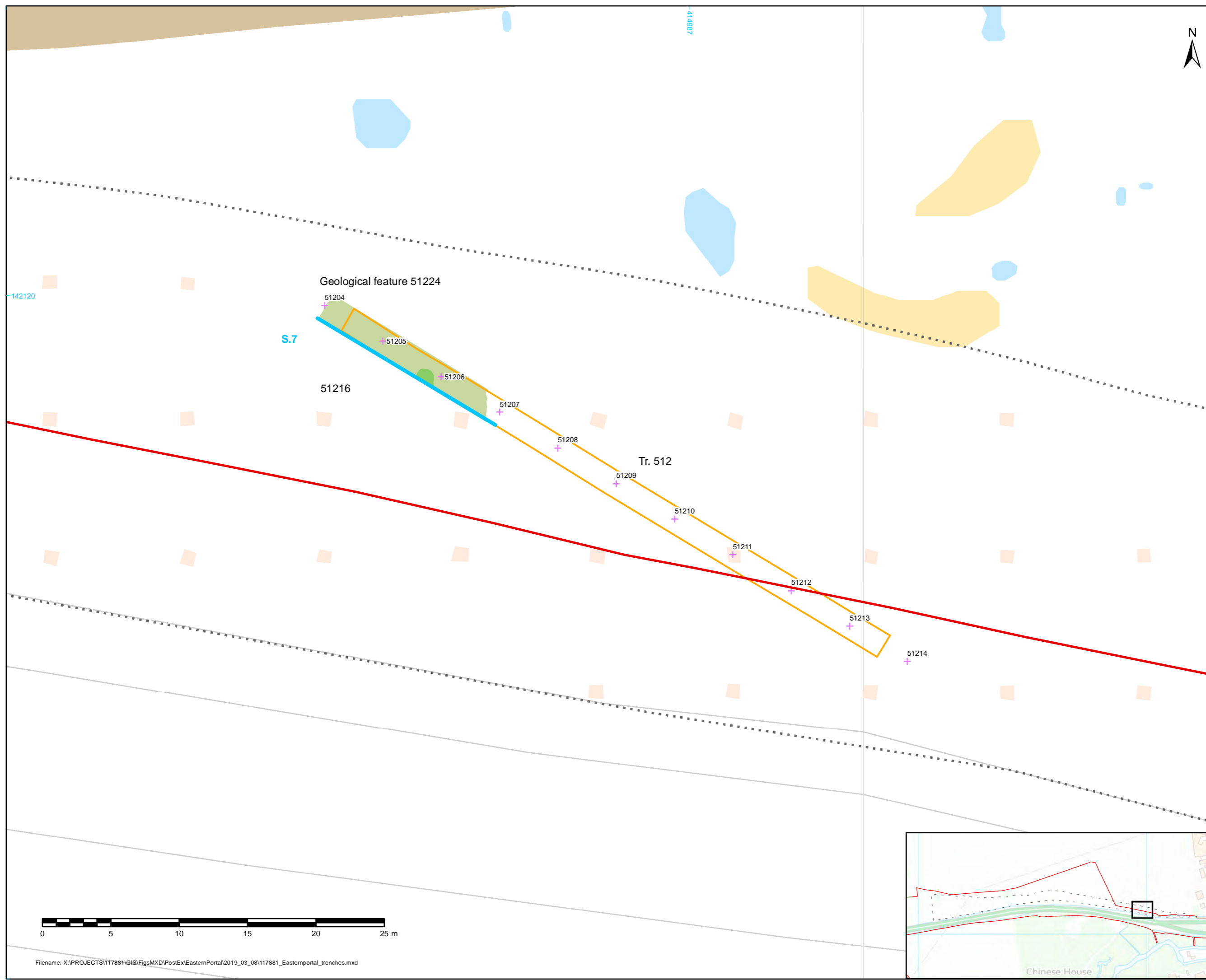
AECOM + mace + WSP

Drawing Number	Highways England PIN	Originator	Volume	Rev



Filename: X:\PROJECTS\117881\GIS\Figs\MXD\PostEx\EasternPortal\2019\_03\_08\117881\_Easternportal\_trenches.mxd





NOTES / LEGEND

**Legend**

- DCO boundary
- Evaluation area
- Topsoil sample point

Survey data

- Base of trench
- Tree throw
- Geology
- Test pits

Interpretation of geophysics

- Former Field Boundary
- Possible Archaeology
- Superficial Geology
- Features shown on National Mapping Programme

OS Basemapping:  
© Crown copyright and database rights 2017 Ordnance Survey 100030649.

Revision Details	By	Date	Suffix
	Check		

Purpose of issue  
Archaeological mitigation

Client  
Highways England

Working on behalf of  
**highways england**

Project Title  
A303 Eastern Portal project ref: 117881

Drawing Title  
Figure 11.18: Trench Results: 10

Designed	Drawn	Checked	Approved	Date
RM/RG	RM/RG			11/03/2019

Internal Project No.  
WA reference: 117881

Scale @ A3  
1:250

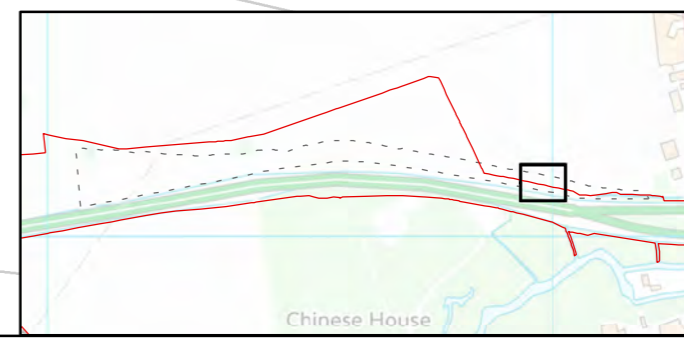
THIS DOCUMENT HAS BEEN PREPARED PURSUANT TO AND SUBJECT TO THE TERMS OF AECOM'S APPOINTMENT BY ITS CLIENT. AECOM ACCEPTS NO LIABILITY FOR ANY USE OF THIS DOCUMENT OTHER THAN BY ITS ORIGINAL CLIENT OR FOLLOWING AECOM'S EXPRESS AGREEMENT TO SUCH USE, AND ONLY FOR THE PURPOSES FOR WHICH IT WAS PREPARED AND PROVIDED.

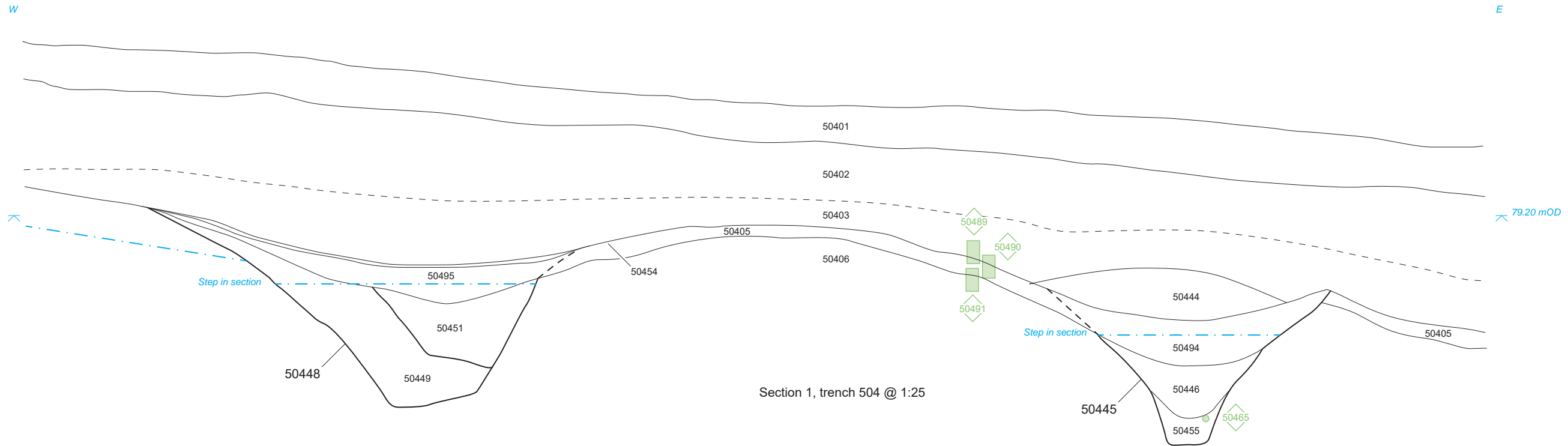
Highways England  
Temple Quay House  
2 Temple Quay  
Bristol  
BS1 6PN

**AmW**  
AECOM + mace + WSP

Drawing Number	Highways England PIN	Originator	Volume	Rev

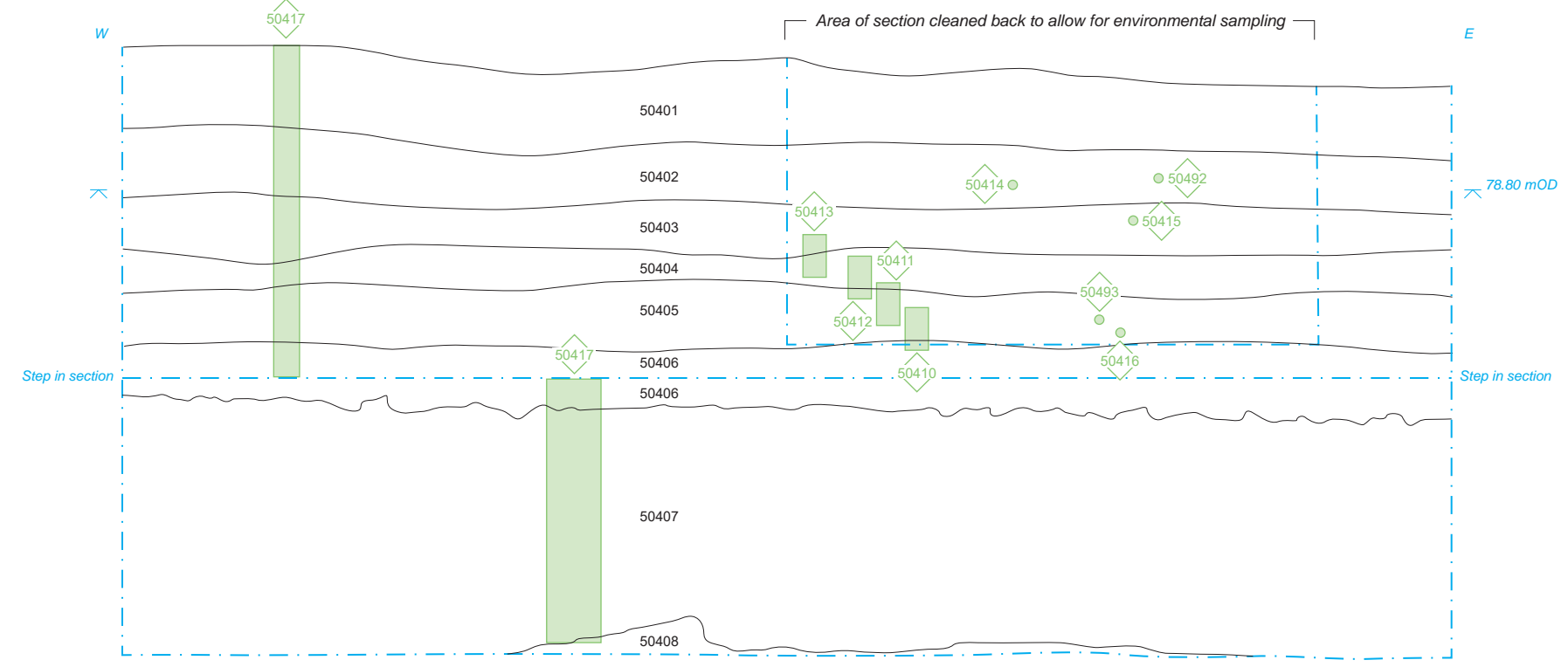
Location	Type	Role	Number





Section 1, trench 504 @ 1:25

Section 2, trench 504 @ 1:25



NOTES / LEGEND

OS Basemapping:  
© Crown copyright and database rights 2017 Ordnance Survey 100030649

Revision Details	By	Date	Suffix
	Check		

Purpose of Issue  
Archaeological mitigation

Client  
Highways England **Working on behalf of**

Project Title  
A303 Eastern Portal project ref : 117881

Drawing Title  
Figure 11.19: Section drawings, trench 504

Designed	Drawn	Checked	Approved	Date
RG	RG	?	?	12/06/2018

Internal Project No. WA reference: 117881

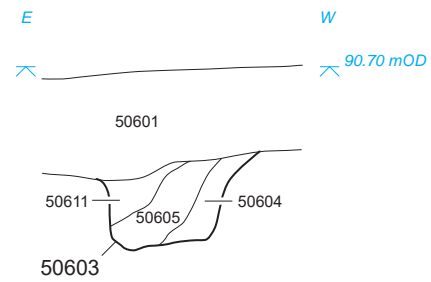
Scale @ A3 1: 25 Zone

THIS DOCUMENT HAS BEEN PREPARED PURSUANT TO AND SUBJECT TO THE TERMS OF AECOM'S APPOINTMENT BY ITS CLIENT. AECOM ACCEPTS NO LIABILITY FOR ANY USE OF THIS DOCUMENT OTHER THAN BY ITS ORIGINAL CLIENT OR FOLLOWING AECOM'S EXPRESS AGREEMENT TO SUCH USE, AND ONLY FOR THE PURPOSES FOR WHICH IT WAS PREPARED AND PROVIDED.

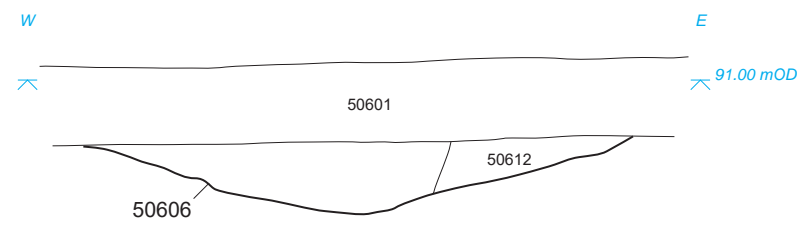
Highways England  
Temple Quay House  
2 Temple Quay  
Bristol  
BS1 6PN  
  
AECOM + mace + WSP

Drawing Number	Originator	Volume	Rev
Highways England PIN			

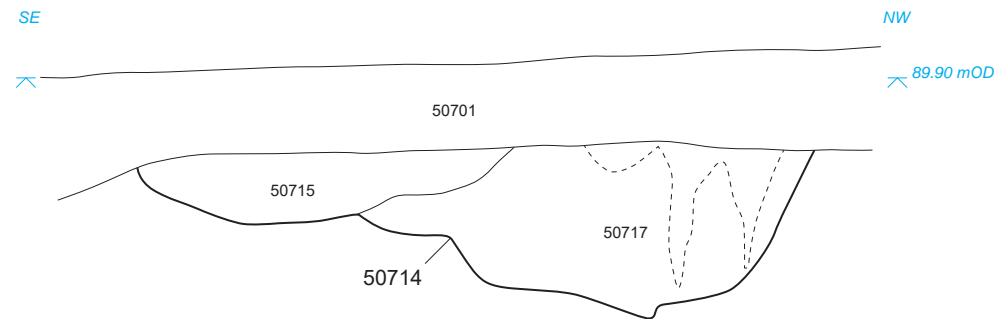
Location	Type	Role	Number



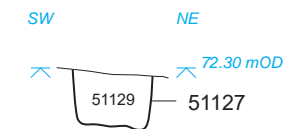
Section 3: ditch 50603 @ 1:25



Section 4: Tree-throw 50606 @ 1:25



Section 5: Tree-throw 50714 @ 1:25



Section 6: Post hole 51127 @ 1:25



NOTES / LEGEND

OS Basemapping:  
© Crown copyright and database rights 2017 Ordnance Survey 100030649

Revision Details	By	Date	Suffix
	Check		

Purpose of Issue  
Archaeological mitigation

Client  
Highways England  Working on behalf of

Project Title  
A303 Eastern Portal project ref : 117881

Drawing Title  
Figure 11.20: Section drawings, trenches 506, 507 and 511

Designed	Drawn	Checked	Approved	Date
RG	RG	?	?	12/06/2018

Internal Project No. WA reference: 117881

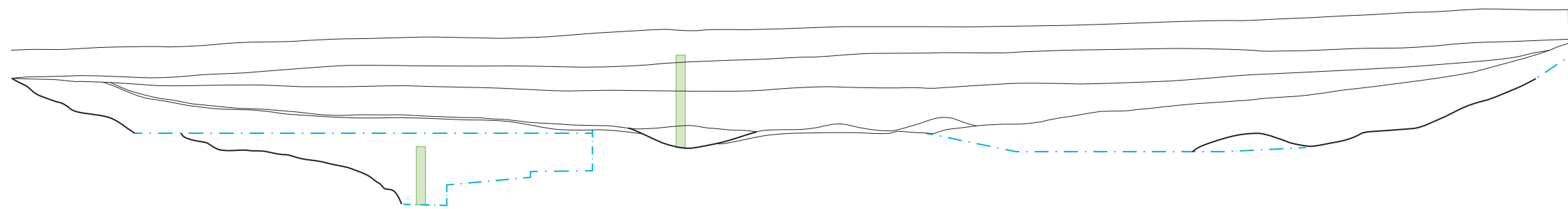
Scale @ A3 1: 25 Zone

THIS DOCUMENT HAS BEEN PREPARED PURSUANT TO AND SUBJECT TO THE TERMS OF AECOM'S APPOINTMENT BY ITS CLIENT. AECOM ACCEPTS NO LIABILITY FOR ANY USE OF THIS DOCUMENT OTHER THAN BY ITS ORIGINAL CLIENT OR FOLLOWING AECOM'S EXPRESS AGREEMENT TO SUCH USE, AND ONLY FOR THE PURPOSES FOR WHICH IT WAS PREPARED AND PROVIDED.

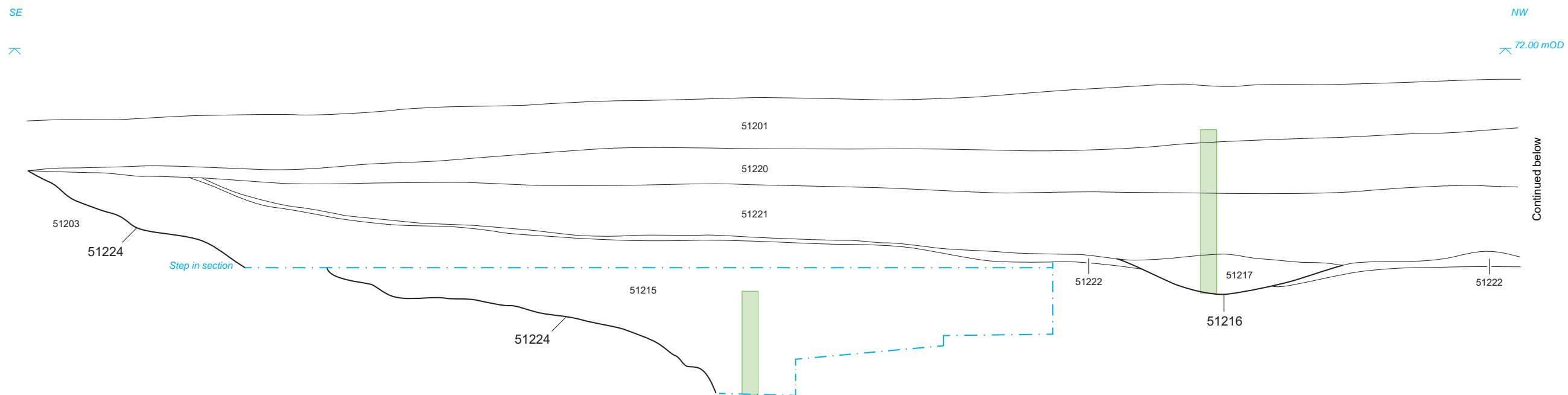
Highways England  
Temple Quay House  
2 Temple Quay  
Bristol  
BS1 6PN  AECOM + mace + WSP

Drawing Number	Highways England PIN	Originator	Volume	Rev

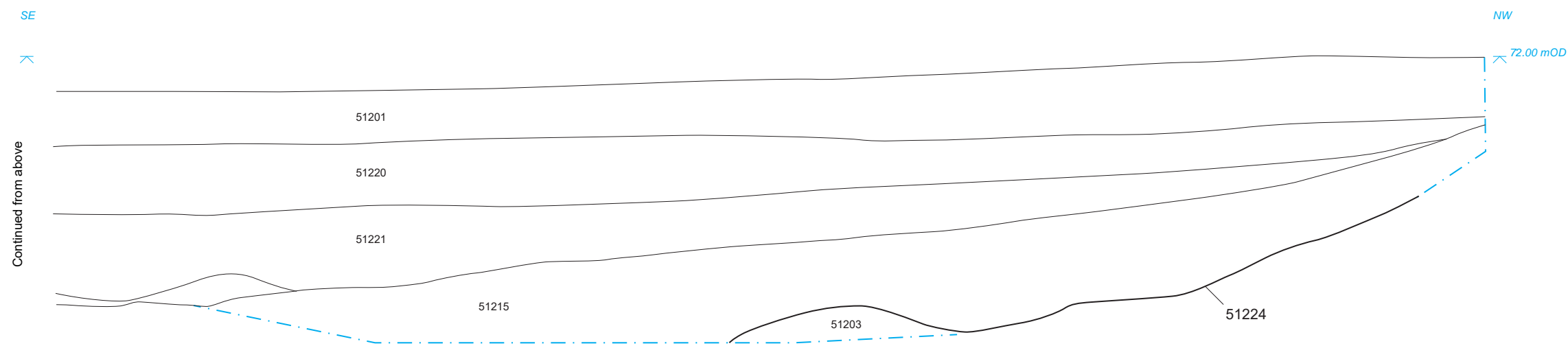
Location	Type	Role	Number



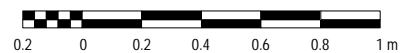
Trench 512, section through natural feature 51224 @ 1:5 (full view)



Trench 512, section through natural feature 51224 @ 1:25



Trench 512, section through natural feature 51224 @ 1:25 (continued)



OS Basemapping:  
© Crown copyright and database rights 2017 Ordnance Survey 100030649

Revision Details	By	Date	Suffix
	Check		

Purpose of Issue  
Archaeological mitigation

Client  
Highways England **Working on behalf of**

Project Title  
A303 Eastern Portal project ref : 117881

Drawing Title  
Figure 11.21: Section drawings, trench 512

Designed	Drawn	Checked	Approved	Date
RG	RG	?	?	12/06/2018

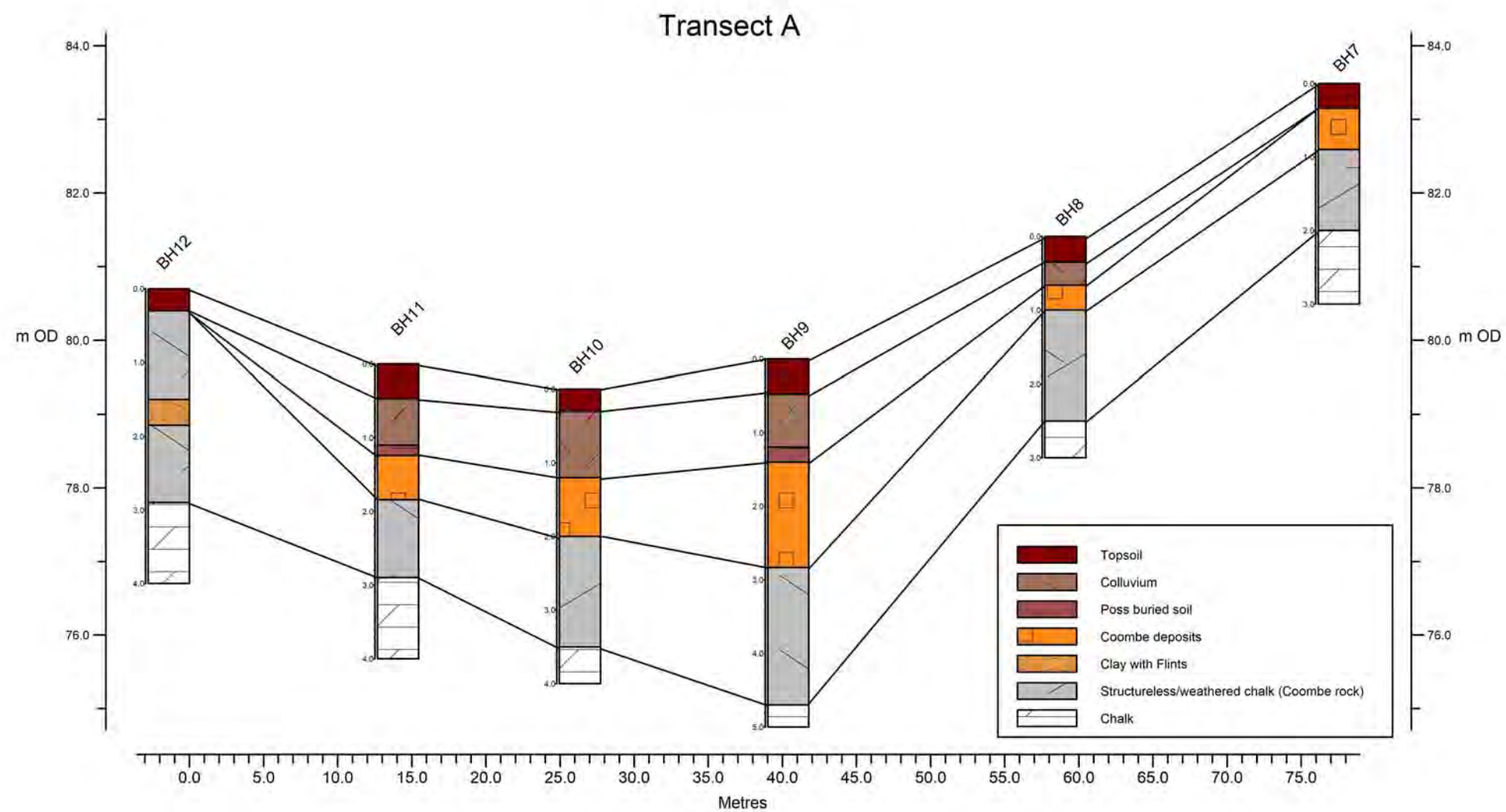
Internal Project No. WA reference: 117881

Scale @ A3 1: 25 Zone

THIS DOCUMENT HAS BEEN PREPARED PURSUANT TO AND SUBJECT TO THE TERMS OF AECOM'S APPOINTMENT BY ITS CLIENT. AECOM ACCEPTS NO LIABILITY FOR ANY USE OF THIS DOCUMENT OTHER THAN BY ITS ORIGINAL CLIENT OR FOLLOWING AECOM'S EXPRESS AGREEMENT TO SUCH USE, AND ONLY FOR THE PURPOSES FOR WHICH IT WAS PREPARED AND PROVIDED.

Highways England  
Temple Quay House  
2 Temple Quay  
Bristol  
BS1 6PN  
  
AECOM + mace + WSP

Drawing Number	Highways England PIN	Originator	Volume	Rev



Location of transect shown on figure 11.4

OS Basemapping:  
© Crown copyright and database rights 2017 Ordnance Survey 100030649

Revision Details	By	Date	Suffix
	Check		

Purpose of Issue  
Archaeological mitigation

Client  
Highways England

Working on behalf of  
**highways  
england**

Project Title  
A303 Eastern Portal project ref : 117881

Drawing Title  
Figure 11.22: Borehole transect A

Designed	Drawn	Checked	Approved	Date
RG	RG	?	?	12/06/2018

Internal Project No. WA reference: 117881

Scale @ A3 Horizontal scale 1:400 Zone

THIS DOCUMENT HAS BEEN PREPARED PURSUANT TO AND SUBJECT TO THE TERMS OF AECOM'S APPOINTMENT BY ITS CLIENT. AECOM ACCEPTS NO LIABILITY FOR ANY USE OF THIS DOCUMENT OTHER THAN BY ITS ORIGINAL CLIENT OR FOLLOWING AECOM'S EXPRESS AGREEMENT TO SUCH USE, AND ONLY FOR THE PURPOSES FOR WHICH IT WAS PREPARED AND PROVIDED.

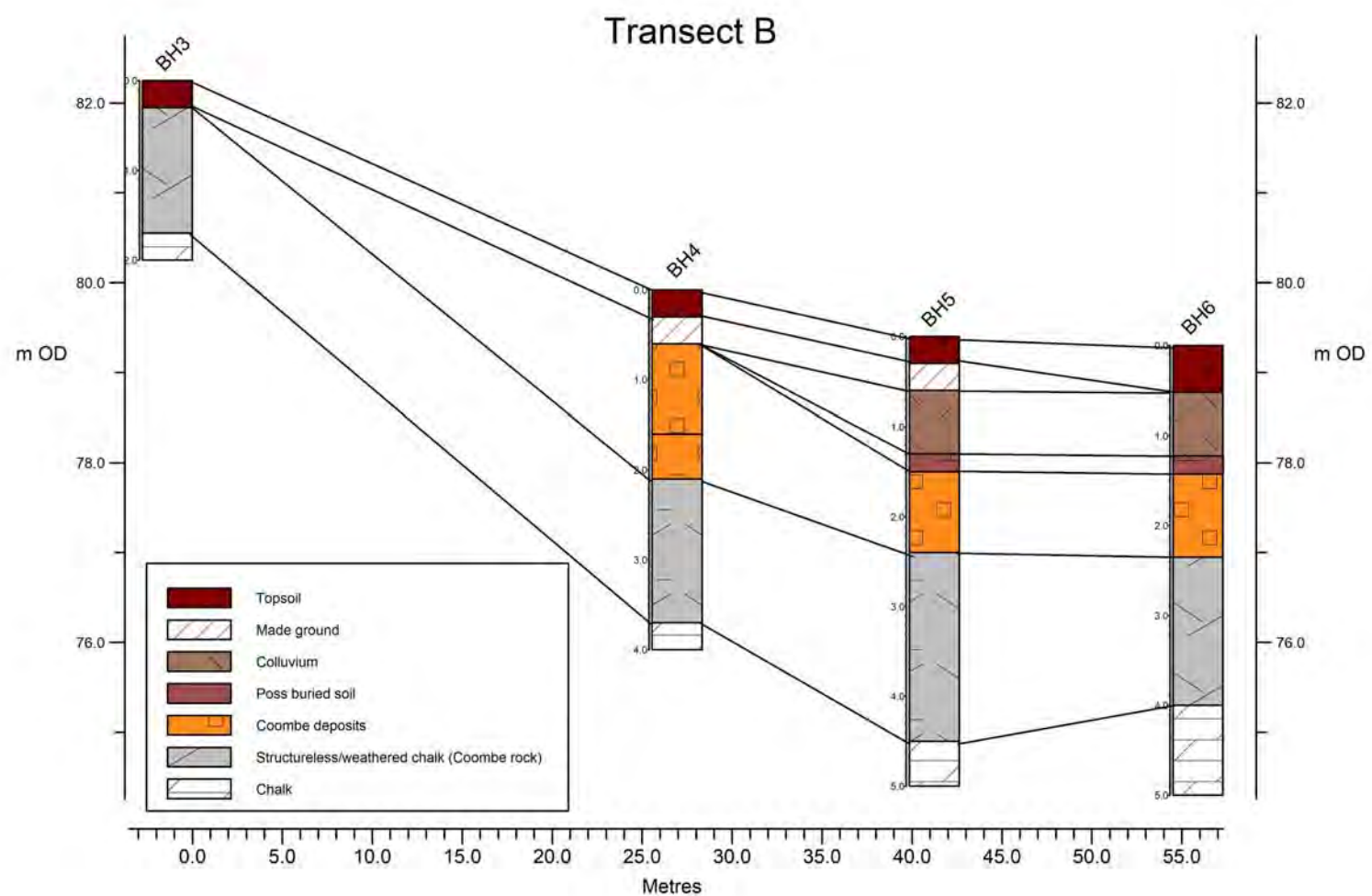
Highways England  
Temple Quay House  
2 Temple Quay  
Bristol  
BS1 6PN

**AmW**  
AECOM + mace + WSP

Drawing Number	Highways England PIN	Originator	Volume	Rev

Location	Type	Role	Number





Location of transect shown on figure 11.4

OS Basemapping:  
© Crown copyright and database rights 2017 Ordnance Survey 100030649

Revision Details		By	Date	Suffix
		Check		

Purpose of Issue  
Archaeological mitigation

Client  
Highways England

Working on behalf of

Project Title  
A303 Eastern Portal project ref : 117881

Drawing Title  
Figure 11.23: Borehole transect B

Designed	Drawn	Checked	Approved	Date
RG	RG	?	?	12/06/2018

Internal Project No. WA reference: 117881

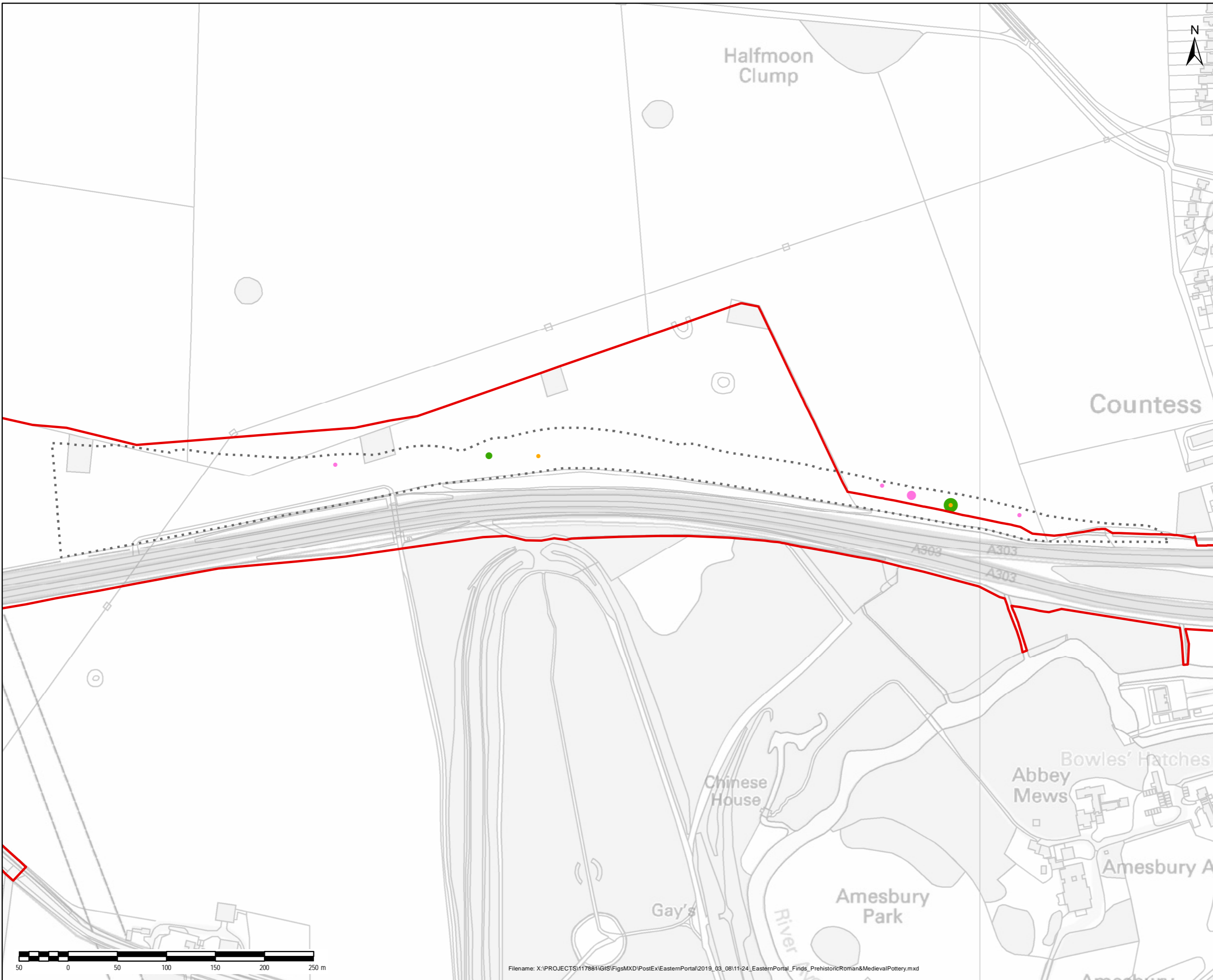
Scale @ A3 Horizontal scale 1:400 Zone

THIS DOCUMENT HAS BEEN PREPARED PURSUANT TO AND SUBJECT TO THE TERMS OF AECOM'S APPOINTMENT BY ITS CLIENT. AECOM ACCEPTS NO LIABILITY FOR ANY USE OF THIS DOCUMENT OTHER THAN BY ITS ORIGINAL CLIENT OR FOLLOWING AECOM'S EXPRESS AGREEMENT TO SUCH USE, AND ONLY FOR THE PURPOSES FOR WHICH IT WAS PREPARED AND PROVIDED.

Highways England  
Temple Quay House  
2 Temple Quay  
Bristol  
BS1 6PN

AECOM + mace + WSP

Drawing Number	Highways England PIN	Originator	Volume	Rev



NOTES / LEGEND



Legend

- DCO boundary
- Evaluation area
- Count
- 1
- 2
- 3
- 4
- 5
- Period
- Prehistoric
- Roman
- Medieval

OS Basemapping:  
© Crown copyright and database rights 2017 Ordnance Survey 100030649.

Revision Details	By	Date	Suffix

Purpose of issue  
Archaeological mitigation

Client  
Highways England

Working on behalf of

Project Title  
A303 Eastern Portal project ref: 117881

Drawing Title  
Figure 11.24:  
Prehistoric, Roman and medieval pottery distribution

Designed	Drawn	Checked	Approved	Date
RM	RM	??	??	11/03/2019

Internal Project No.  
WA reference: 117881

Scale @ A3  
1:3,500

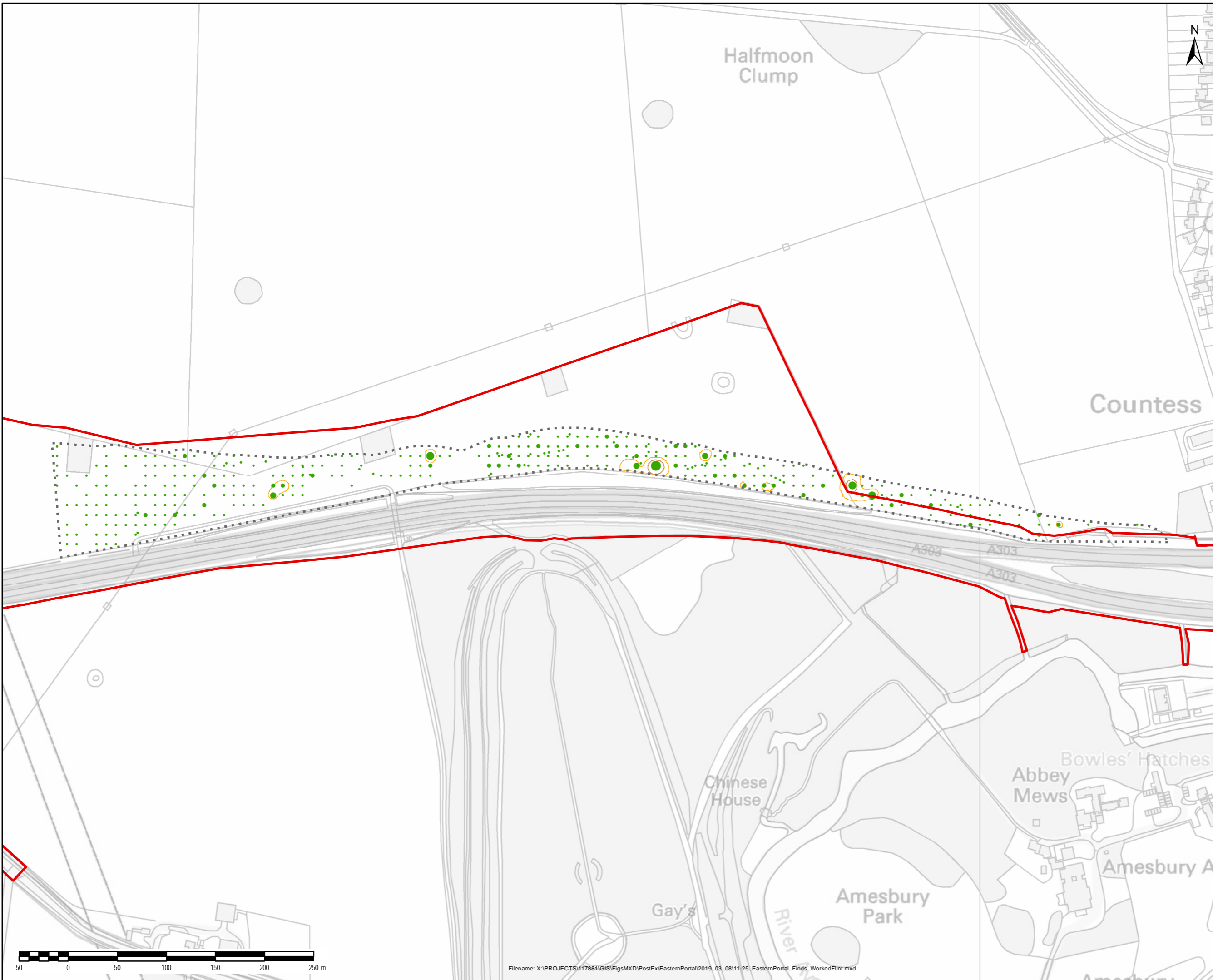
THIS DOCUMENT HAS BEEN PREPARED PURSUANT TO AND SUBJECT TO THE TERMS OF AECOM'S APPOINTMENT BY ITS CLIENT. AECOM ACCEPTS NO LIABILITY FOR ANY USE OF THIS DOCUMENT OTHER THAN BY ITS ORIGINAL CLIENT OR FOLLOWING AECOM'S EXPRESS AGREEMENT TO SUCH USE, AND ONLY FOR THE PURPOSES FOR WHICH IT WAS PREPARED AND PROVIDED.

Highways England  
Temple Quay House  
2 Temple Quay  
Bristol  
BS1 6PN

AECOM + mace + WSP

Drawing Number	Highways England PIN	Originator	Volume	Rev





NOTES / LEGEND



- Legend**
- ▬ DCO boundary
  - Evaluation area
  - Count**
  - < 8
  - 8 - 16
  - 16 - 24
  - 24 - 32
  - 32 - 40
  - Worked flint +1 S.D contour
  - Worked flint +2 S.D contour

OS Basemapping:  
© Crown copyright and database rights 2017 Ordnance Survey 100030649.

Revision Details		By	Date	Suffix
		Check		

Purpose of issue  
Archaeological mitigation

Client  
Highways England

Working on behalf of

Project Title  
A303 Eastern Portal project ref: 117881

Drawing Title  
Figure 11.25:  
Worked flint distribution

Designed	Drawn	Checked	Approved	Date
RM	RM	??	??	11/03/2019

Internal Project No.  
WA reference: 117881


Scale @ A3  
1:3,500

THIS DOCUMENT HAS BEEN PREPARED PURSUANT TO AND SUBJECT TO THE TERMS OF AECOM'S APPOINTMENT BY ITS CLIENT. AECOM ACCEPTS NO LIABILITY FOR ANY USE OF THIS DOCUMENT OTHER THAN BY ITS ORIGINAL CLIENT OR FOLLOWING AECOM'S EXPRESS AGREEMENT TO SUCH USE, AND ONLY FOR THE PURPOSES FOR WHICH IT WAS PREPARED AND PROVIDED.

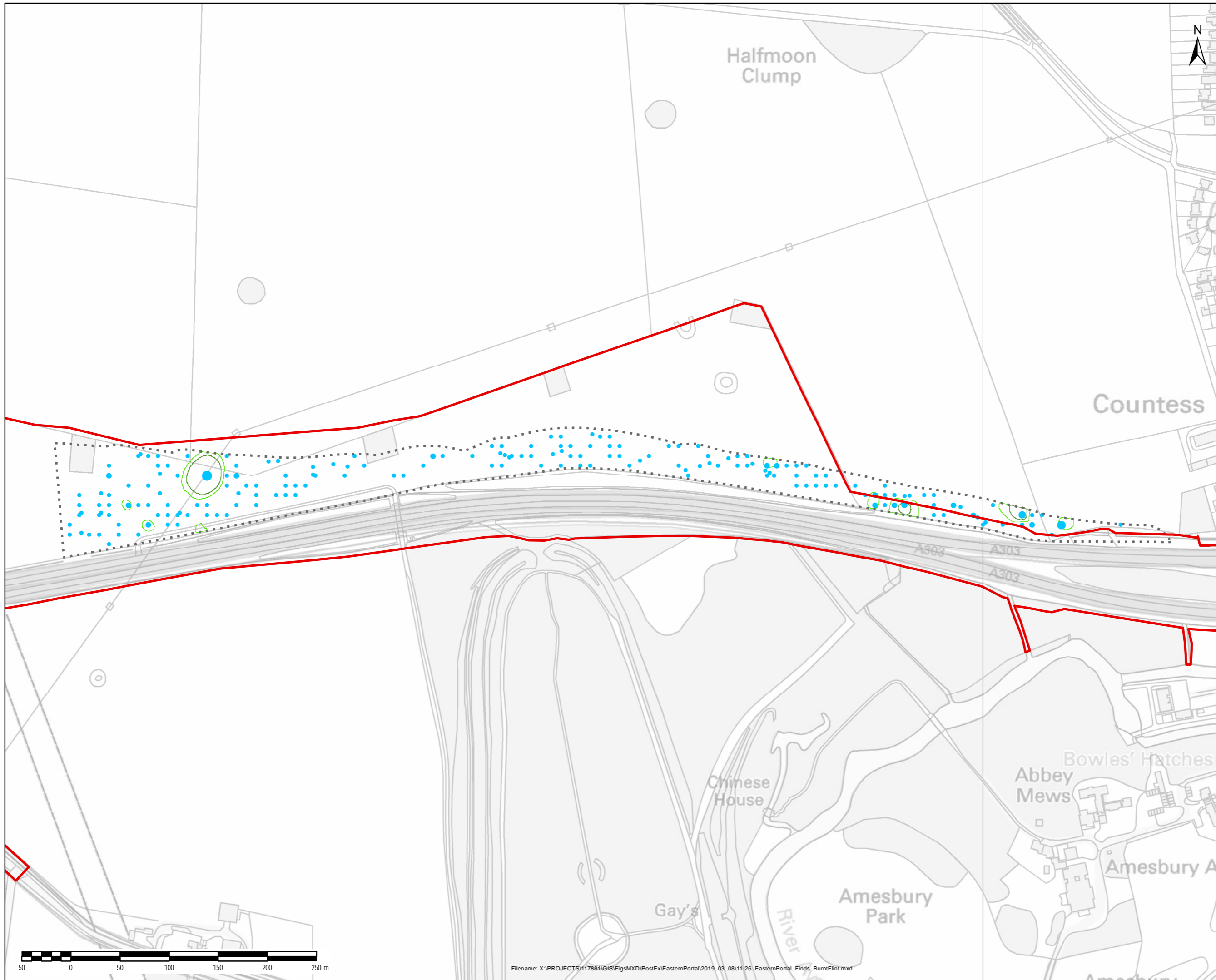
Highways England  
Temple Quay House  
2 Temple Quay  
Bristol  
BS1 6PN

AECOM + mace + WSP

Drawing Number	Highways England PIN	Originator	Volume	Rev



Filename: X:\PROJECTS\117881\GIS\FigsMXD\PostEx\EasternPortal2019\_03\_08\11-25\_EasternPortal\_Finds\_WorkedFlint.mxd



NOTES / LEGEND



Legend

- DCO boundary
- Evaluation area
- Weight (g)
- 1 - 75
- 75 - 150
- 150 - 225
- 225 - 300
- 300 - 375
- 375 - 450
- Burnt flint +1 S.D contour
- Burnt flint +2 S.D contour

OS Basemapping:  
© Crown copyright and database rights 2017 Ordnance Survey 100030649.

Revision Details	By	Check	Date	Suffix

Purpose of issue  
Archaeological mitigation

Client  
Highways England

Working on behalf of

Project Title  
A303 Eastern Portal project ref: 117881

Drawing Title  
Figure 11-26:  
Burnt flint distribution

Designed	Drawn	Checked	Approved	Date
RM	RM	??	??	11/03/2019

Internal Project No.  
WA reference: 117881

Scale @ A3  
1:3,500

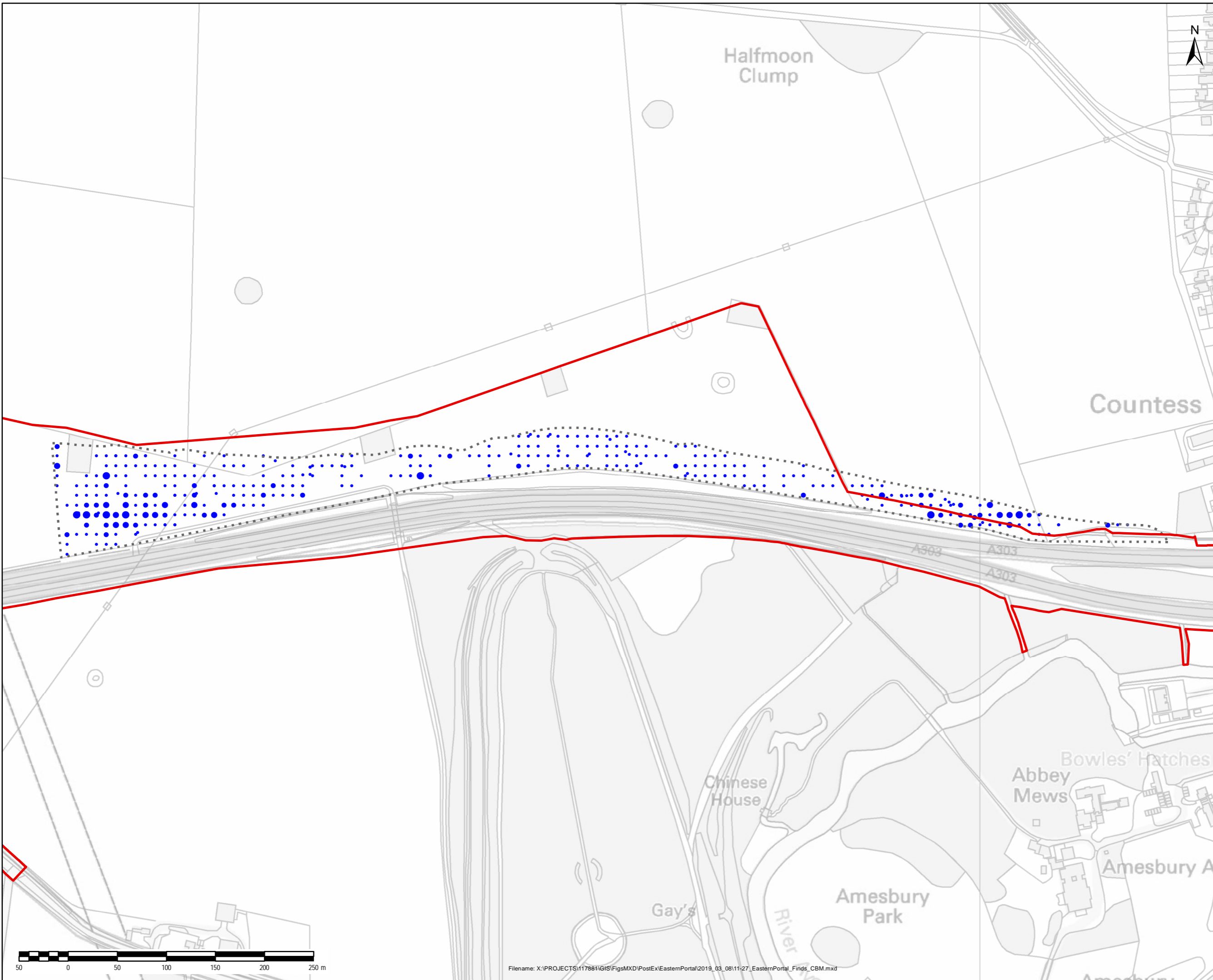
THIS DOCUMENT HAS BEEN PREPARED PURSUANT TO AND SUBJECT TO THE TERMS OF AECOM'S APPOINTMENT BY ITS CLIENT. AECOM ACCEPTS NO LIABILITY FOR ANY USE OF THIS DOCUMENT OTHER THAN BY ITS ORIGINAL CLIENT OR FOLLOWING AECOM'S EXPRESS AGREEMENT TO SUCH USE, AND ONLY FOR THE PURPOSES FOR WHICH IT WAS PREPARED AND PROVIDED.

Highways England  
Temple Quay House  
2 Temple Quay  
Bristol  
BS1 6PN

AECOM + mace + WSP

Drawing Number	Originator	Volume	Rev
Highways England PIN			

Location	Type	Role	Number



NOTES / LEGEND



Legend

- DCO boundary
- Evaluation area
- Weight (g)
  - 0 - 100
  - 100 - 200
  - 200 - 300
  - 300 - 400

OS Basemapping:  
© Crown copyright and database rights 2017 Ordnance Survey 100030649.

Revision Details		By	Date	Suffix
		Check		

Purpose of issue  
Archaeological mitigation

Client  
Highways England

Working on behalf of  
 highways england

Project Title  
A303 Eastern Portal project ref: 117881

Drawing Title  
Figure 11.27:  
CBM distribution

Designed	Drawn	Checked	Approved	Date
RM	RM	??	??	11/03/2019

Internal Project No.  
WA reference: 117881

Scale @ A3  
1:3,500

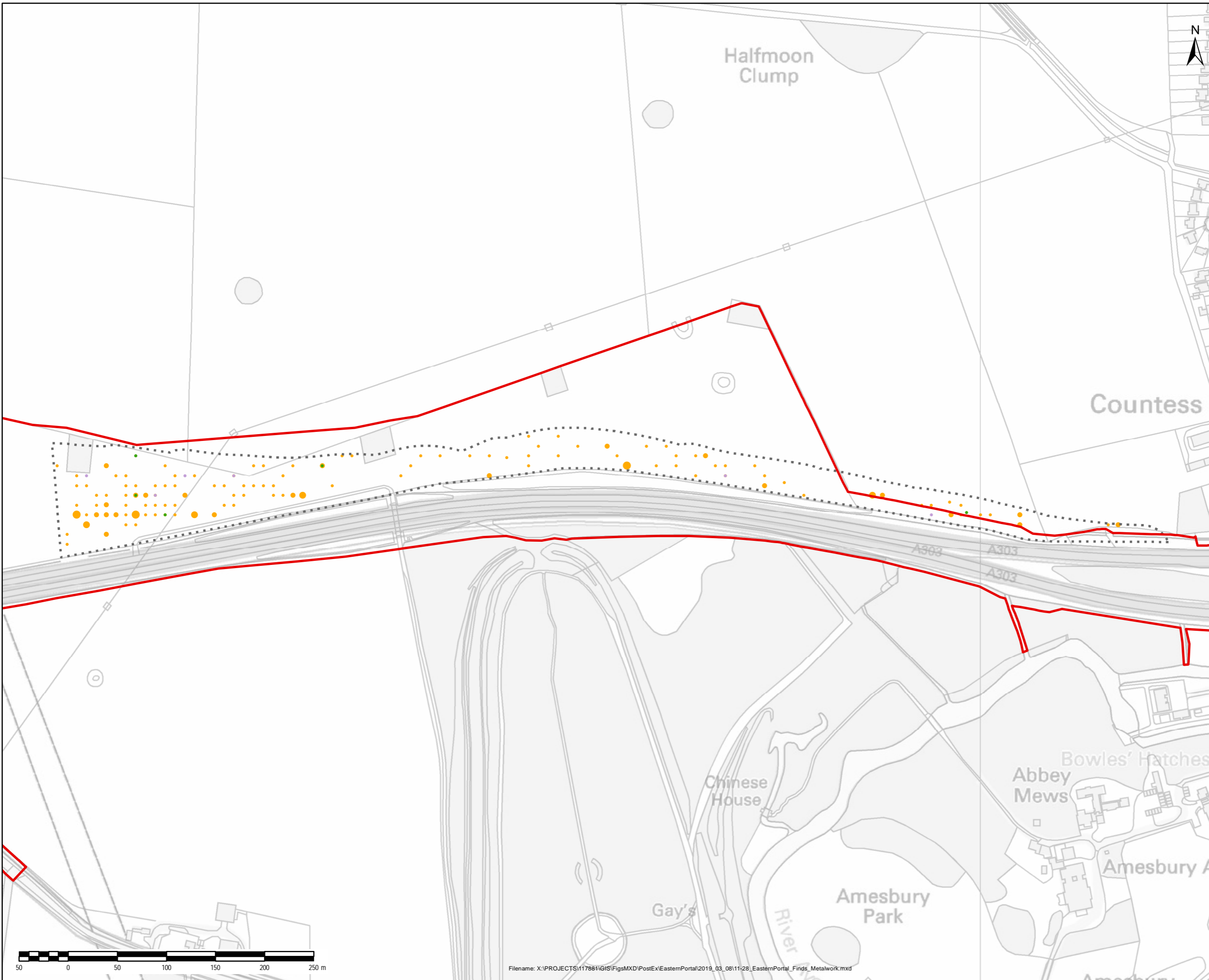
THIS DOCUMENT HAS BEEN PREPARED PURSUANT TO AND SUBJECT TO THE TERMS OF AECOM'S APPOINTMENT BY ITS CLIENT. AECOM ACCEPTS NO LIABILITY FOR ANY USE OF THIS DOCUMENT OTHER THAN BY ITS ORIGINAL CLIENT OR FOLLOWING AECOM'S EXPRESS AGREEMENT TO SUCH USE, AND ONLY FOR THE PURPOSES FOR WHICH IT WAS PREPARED AND PROVIDED.

Highways England  
Temple Quay House  
2 Temple Quay  
Bristol  
BS1 6PN

AmW  
AECOM + mace + WSP

Drawing Number	Originator	Volume	Rev
Highways England PIN			





NOTES / LEGEND



Legend

- DCO boundary
- Evaluation area
- Count
  - 1
  - 2
  - 3
  - 4
- Material
  - Copper Alloy
  - Iron
  - Other Metal

OS Basemapping:  
© Crown copyright and database rights 2017 Ordnance Survey 100030649.

Revision Details	By	Date	Suffix

Purpose of issue  
Archaeological mitigation

Client  
Highways England

Working on behalf of

Project Title  
A303 Eastern Portal project ref: 117881

Drawing Title  
Figure 11.28:  
Metalwork distribution

Designed	Drawn	Checked	Approved	Date
RM	RM	??	??	11/03/2019

Internal Project No.  
WA reference: 117881


Scale @ A3  
1:3,500

THIS DOCUMENT HAS BEEN PREPARED PURSUANT TO AND SUBJECT TO THE TERMS OF AECOM'S APPOINTMENT BY ITS CLIENT. AECOM ACCEPTS NO LIABILITY FOR ANY USE OF THIS DOCUMENT OTHER THAN BY ITS ORIGINAL CLIENT OR FOLLOWING AECOM'S EXPRESS AGREEMENT TO SUCH USE, AND ONLY FOR THE PURPOSES FOR WHICH IT WAS PREPARED AND PROVIDED.

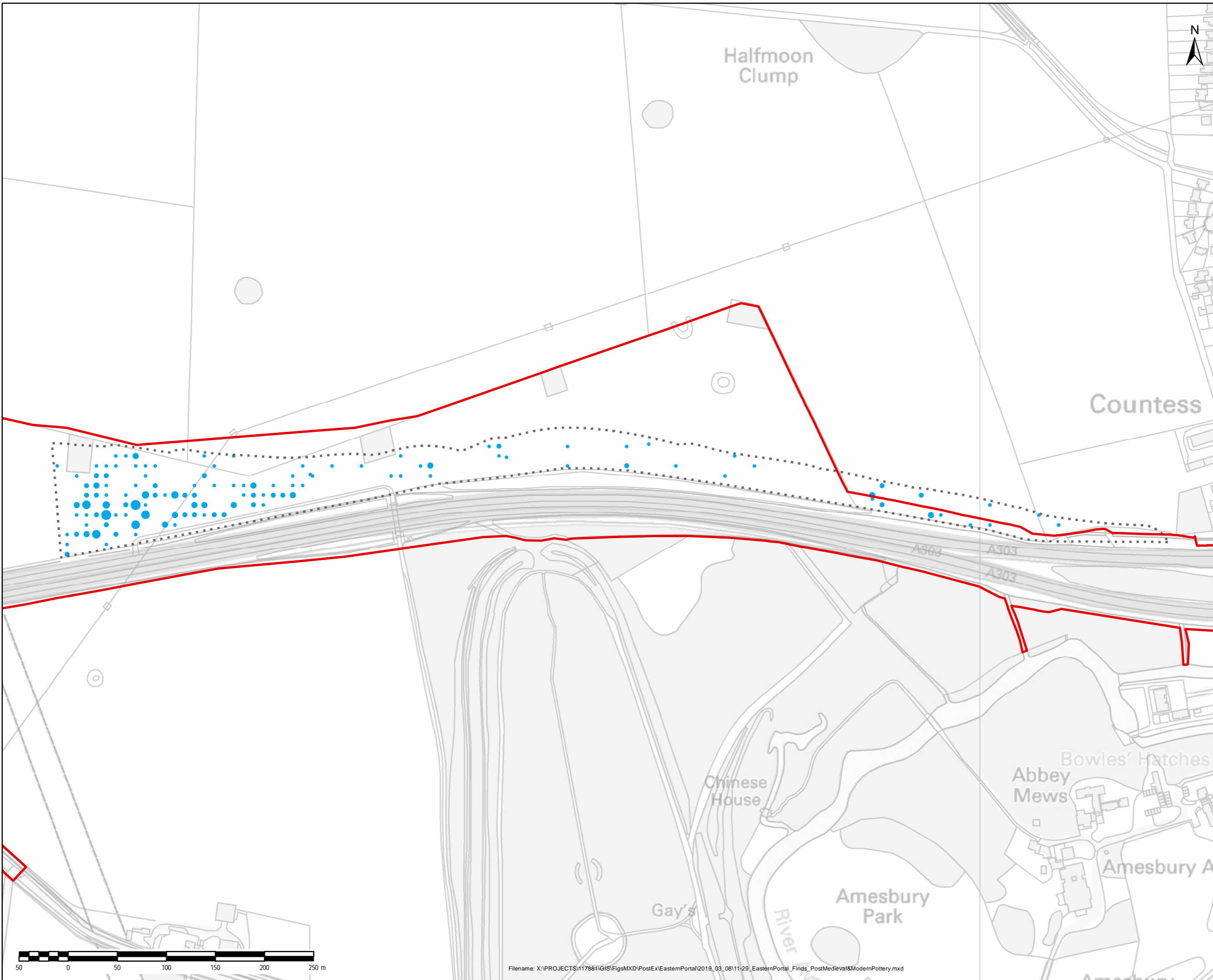
Highways England  
Temple Quay House  
2 Temple Quay  
Bristol  
BS1 6PN

AECOM + mace + WSP

Drawing Number	Originator	Volume	Rev
Highways England PIN			



Filename: X:\PROJECTS\117881\GIS\Figs\MXD\PostEx\EasternPortal2019\_03\_08\11-28\_EasternPortal\_Finds\_Metalwork.mxd



NOTES / LEGEND



Legend

- DCO boundary
- Evaluation area
- Count
- 1
- 2
- 3
- 4
- 5
- 6

OS Basemapping:  
© Crown copyright and database rights 2017 Ordnance Survey 100030649.

Revision Details	By	Date	Suffix
	Check		

Purpose of issue  
Archaeological mitigation

Client  
Highways England

Working on behalf of

Project Title  
A303 Eastern Portal project ref: 117881

Drawing Title  
Figure 11.29:  
Post-medieval and modern pottery distribution

Designed RM	Drawn RM	Checked ??	Approved ??	Date
				11/03/2019

Internal Project No.  
WA reference: 117881


Scale @ A3  
1:3,500

THIS DOCUMENT HAS BEEN PREPARED PURSUANT TO AND SUBJECT TO THE TERMS OF AECOM'S APPOINTMENT BY ITS CLIENT. AECOM ACCEPTS NO LIABILITY FOR ANY USE OF THIS DOCUMENT OTHER THAN BY ITS ORIGINAL CLIENT OR FOLLOWING AECOM'S EXPRESS AGREEMENT TO SUCH USE, AND ONLY FOR THE PURPOSES FOR WHICH IT WAS PREPARED AND PROVIDED.

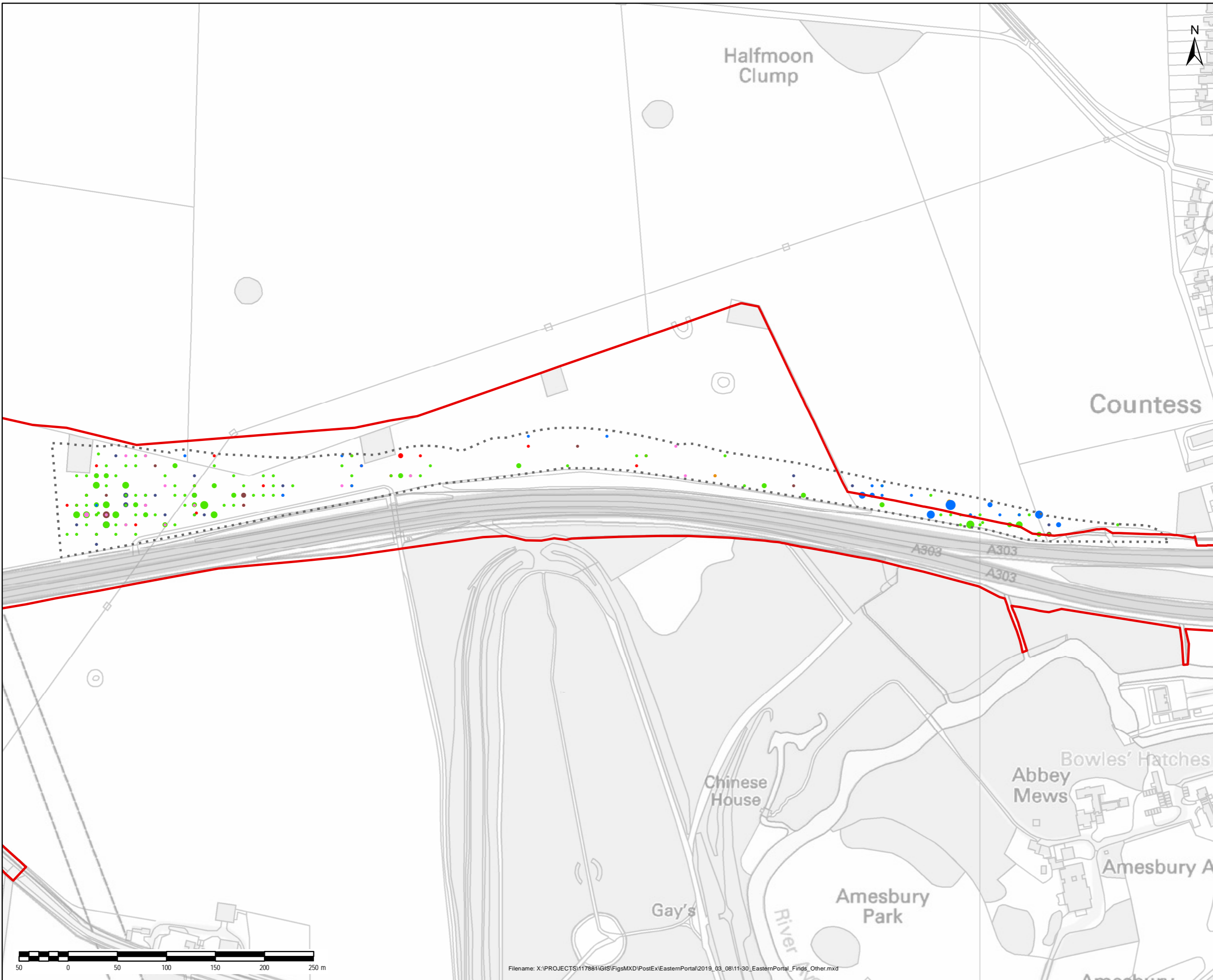
Highways England  
Temple Quay House  
2 Temple Quay  
Bristol  
BS1 6PN

AECOM + mace + WSP

Drawing Number	Highways England PIN	Originator	Volume	Rev



Filename: X:\PROJECTS\117881\GIS\Figs\MXD\PostEx\EasternPortal\2019\_03\_08\11-29\_EasternPortal\_Finds\_PostMedieval&ModernPottery.mxd



NOTES / LEGEND

Legend

- ▬ DCO boundary
- Evaluation area
- Count
  - 1
  - 2
  - 3 - 4
  - 5 - 6
  - 7 - 8
- Material
  - Animal Bone
  - Clay Pipe
  - Glass
  - Shell
  - Slag
  - Stone
  - Synthetics

OS Basemapping:  
© Crown copyright and database rights 2017 Ordnance Survey 100030649.

Revision Details	By	Check	Date	Suffix

Purpose of issue  
Archaeological mitigation

Client  
Highways England

Working on behalf of

Project Title  
A303 Eastern Portal project ref: 117881

Drawing Title  
Figure 11.30:  
Distribution of other materials

Designed	Drawn	Checked	Approved	Date
RM	RM	??	??	11/03/2019

Internal Project No.  
WA reference: 117881


Scale @ A3  
1:3,500

THIS DOCUMENT HAS BEEN PREPARED PURSUANT TO AND SUBJECT TO THE TERMS OF AECOM'S APPOINTMENT BY ITS CLIENT. AECOM ACCEPTS NO LIABILITY FOR ANY USE OF THIS DOCUMENT OTHER THAN BY ITS ORIGINAL CLIENT OR FOLLOWING AECOM'S EXPRESS AGREEMENT TO SUCH USE, AND ONLY FOR THE PURPOSES FOR WHICH IT WAS PREPARED AND PROVIDED.

Highways England  
Temple Quay House  
2 Temple Quay  
Bristol  
BS1 6PN

AECOM + mace + WSP

Drawing Number	Highways England PIN	Originator	Volume	Rev



Filename: X:\PROJECTS\117881\GIS\Figs\MXD\PostEx\EasternPortal2019\_03\_08\11-30\_EasternPortal\_Finds\_Other.mxd





Plate 12.1: Working shot of test pitting in east of the Site showing narrow east-west dry valley



Plate 12.2: Test pitting and investigating trenches 511 and 512, showing drop in ground level to River Avon



Plate 12.3: Representative section of test pit 1407 4206 showing plough scars



Plate 12.4: View from the west of archaeologists investigating colluvial sequence and parallel ditches in trench 504



Plate 12.5: Oblique view of north-west facing section through natural hollow 51224, with stony horizon 51224 at base of upper colluvium and lower colluvium below



Plate 12.6: Test pit 1506 4210 showing shallow post-medieval or modern pit (with animal bone on right) cut into colluvium, above natural soliflucted chalk 201783 D53 5100105

NOTES / LEGEND

OS Basemapping:  
© Crown copyright and database rights 2017 Ordnance Survey 100030649

Revision Details	By	Date	Suffix
	Check		

Purpose of Issue  
Archaeological mitigation

Client  
Highways England Working on behalf of  
**highways**  
england

Project Title  
A303 Eastern Portal project ref : 117881

Drawing Title  
Plates 12.1-12.6

Designed	Drawn	Checked	Approved	Date
RG	RG	?	?	15/06/2018

Internal Project No. WA reference: 117881

Scale @ A3 NTS Zone

THIS DOCUMENT HAS BEEN PREPARED PURSUANT TO AND SUBJECT TO THE TERMS OF AECOM'S APPOINTMENT BY ITS CLIENT. AECOM ACCEPTS NO LIABILITY FOR ANY USE OF THIS DOCUMENT OTHER THAN BY ITS ORIGINAL CLIENT OR FOLLOWING AECOM'S EXPRESS AGREEMENT TO SUCH USE, AND ONLY FOR THE PURPOSES FOR WHICH IT WAS PREPARED AND PROVIDED.

Highways England  
Temple Quay House  
2 Temple Quay  
Bristol  
BS1 6PN **AmW**  
AECOM + mace + WSP

Drawing Number	Highways England PIN	Originator	Volume	Rev

Location | Type | Role | Number



Plate 12.7 North-facing section of ditch 50442=50445



Plate 12.8 South-facing section of ditch 50448



Plate 12.9 Deeper test pit 201783\_D53\_5100105



Plate 12.10: View from the north-east of shallow cut 50905 truncating the chalk (excavated in hand-dug slots)

NOTES / LEGEND

OS Basemapping:  
© Crown copyright and database rights 2017 Ordnance Survey 100030649

Revision Details	By	Date	Suffix
	Check		

Purpose of issue  
Archaeological mitigation

Client  
Highways England Working on behalf of  


Project Title  
A303 Eastern Portal project ref : 117881

Drawing Title  
Plates 12.1-12.6

Designed	Drawn	Checked	Approved	Date
RG	RG	?	?	15/06/2018

Internal Project No. WA reference: 117881

Scale @ A3 NTS Zone

THIS DOCUMENT HAS BEEN PREPARED PURSUANT TO AND SUBJECT TO THE TERMS OF AECOM'S APPOINTMENT BY ITS CLIENT. AECOM ACCEPTS NO LIABILITY FOR ANY USE OF THIS DOCUMENT OTHER THAN BY ITS ORIGINAL CLIENT OR FOLLOWING AECOM'S EXPRESS AGREEMENT TO SUCH USE, AND ONLY FOR THE PURPOSES FOR WHICH IT WAS PREPARED AND PROVIDED.

Highways England  
Temple Quay House  
2 Temple Quay  
Bristol  
BS1 6PN   
AECOM + mace + WSP

Drawing Number	Highways England PIN	Originator	Volume	Rev

Location | Type | Role | Number

If you need help accessing this or any other Highways England information, please call **0300 123 5000** and we will help you.

© Crown copyright 2018.  
You may re-use this information (not including logos) free of charge in any format or medium, under the terms of the Open Government Licence. To view this licence: visit [www.nationalarchives.gov.uk/doc/open-government-licence/](http://www.nationalarchives.gov.uk/doc/open-government-licence/) write to the Information Policy Team, The National Archives, Kew, London TW9 4DU, or email [psi@nationalarchives.gsi.gov.uk](mailto:psi@nationalarchives.gsi.gov.uk).

This document is also available on our website at [www.gov.uk/highways](http://www.gov.uk/highways)

If you have any enquiries about this document email [info@a303stonehenge.co.uk](mailto:info@a303stonehenge.co.uk) or call **0300 123 5000**.\*

\*Calls to 03 numbers cost no more than a national rate call to an 01 or 02 number and must count towards any inclusive minutes in the same way as 01 and 02 calls.  
These rules apply to calls from any type of line including mobile, BT, other fixed line or payphone. Calls may be recorded or monitored.

Registered office Bridge House, 1 Walnut Tree Close, Guildford GU1 4LZ  
Highways England Company Limited registered in England and Wales number 09346363